

FRIDAY, 4 AUGUST 2023

**TO: CABINET MEMBER FOR TRANSPORT, WASTE AND
INFRASTRUCTURE SERVICES**

I HEREBY SUMMON YOU TO ATTEND A **VIRTUAL MEETING OF
THE CABINET MEMBER FOR TRANSPORT, WASTE AND
INFRASTRUCTURE SERVICES AT 2.00 PM, ON FRIDAY,
11TH AUGUST, 2023** FOR THE TRANSACTION OF THE
BUSINESS OUTLINED ON THE ATTACHED AGENDA.

Wendy Walters

CHIEF EXECUTIVE

Democratic Officer:	Janine Owen
Telephone (direct line):	01267 224030
E-Mail:	JanineOwen@carmarthenshire.gov.uk

Wendy Walters Prif Weithredwr, *Chief Executive*,
Neuadd y Sir, Caerfyrddin. SA31 1JP
County Hall, Carmarthen. SA31 1JP

A G E N D A

- | | |
|---|------------------|
| 1. DECLARATIONS OF INTEREST. | |
| 2. TO SIGN AS A CORRECT RECORD THE DECISION RECORD OF THE CABINET MEMBER DECISIONS MEETING HELD ON 15TH MAY 2023 | 3 - 4 |
| 3. TRAFFIC REGULATION ORDER FOR 20MPH SPEED LIMITS | 5 - 52 |
| 4. TRAFFIC REGULATION ORDER FOR 30MPH SPEED LIMIT | 53 - 114 |
| 5. LLANELLI SHOPMOBILITY | 115 - 118 |
| 6. CARMARTHEN SHOPMOBILITY | 119 - 122 |

Note:- The press and public are not entitled to attend the meeting. The decision record will be published normally within 3 working days.

CABINET MEMBER FOR TRANSPORT, WASTE AND INFRASTRUCTURE SERVICES

15 MAY 2023

PRESENT: Councillor E.G. Thomas (Cabinet Member).

The following officers were in attendance:

R. S. Waters, Highways and Transportation Services Manager

J. Owen, Democratic Services Officer

Virtual meeting: 10:00 am - 10:15 am

1. DECLARATIONS OF INTEREST

There were no declarations of personal interest.

2. TO SIGN AS A CORRECT RECORD THE DECISION RECORD OF THE CABINET MEMBER DECISIONS MEETING FOR TRANSPORT, WASTE AND INFRASTRUCTURE SERVICES HELD ON THE 30TH NOVEMBER 2022

RESOLVED that the decision record of the meeting of the Cabinet Member for Transport, Waste and Infrastructure Services held on the 30th November, 2022 be signed as a correct record.

3. LLANELLI SHOPMOBILITY

The Cabinet Member considered a report which outlined the financial matters in relation to Llanelli Shopmobility and sought Cabinet Member approval to further support the initiative by way of a grant payment of £5000 to Llanelli Shopmobility to cover loss of income and depletion of reserves due to covid.

It was acknowledged that Shopmobility had been supported by the Council since 2011 and had generated an income from charges and fund raising, however it was mainly reliant on the Council's financial support which included a grant of £15,236 for the 2022/23 financial year, approved by the Cabinet Member at a Decisions meeting held on 30th November 2022.

The Cabinet Member noted that Llanelli Shopmobility annual income was circa £17,236, which was under the current annual operating costs of over £20,000. In addition, the report outlined that during the covid lockdown period no grant was paid by the County Council between August 2020 and July 2021. During the financial year 2020/21 Shopmobility received a separate covid grant of £10,000 and a hire income of £601 but the outgoing expenses were £19,545. To cover the shortfall, the charity had to utilise its financial reserves with the risk that it would not be able to meet its financial debts and commitments, and maintain a minimum £8,000 in reserves which was required by its constitution.

To ensure that the operation was able to remain open to serve the Town Centre and that the Trustees who run the charity was able to meet their financial obligations, the report proposed a short-term recommendation whereby a one-off grant of £5,000 is to be paid to Llanelli Shopmobility. It was noted that the payment would be accommodated from the Community Transport budget.

Furthermore, the Cabinet Member noted the considerations in regard to the long-term solution as set out in the report.

RESOLVED that a grant payment of £5,000 be provided to support Shopmobility in Llanelli to cover loss of income and depletion of reserves due to the Covid pandemic.

4. TRAFFIC REGULATION ORDER FOR FACTORY ROAD PEMBREY ON STREET PARKING PLACES ORDER 2022

The Cabinet Member considered a report detailing objections to the Council's proposal to make a Traffic Regulation Order - The County of Carmarthenshire (Factory Road, Pembrey (on Street Parking Places) Order 2022. The purpose of the Order would be to designate a specific section of parking on Factory Road for permit holders.

It was reported that permits would be available for equestrians to purchase to enable horse boxes and horse trailers to be parked at Pembrey. A charge of £20 per year would be made for the permit which would be reviewed annually.

The location was indicated in the proposed schedule and plan appended to the report. It was reported that during the consultation period the Council's Head of Administration and Law received three objections as provided in the report.

The Cabinet Member considered the proposal along with the objections received.

RESOLVED that:

- 4.1 the objections as detailed in the report be noted;**
- 4.2 that the Traffic Regulation Order for Factory Road Pembrey (On Street Parking Places) Order 2022 be made.**

CABINET MEMBER

DATE

CABINET MEMBER DECISION MEETING FOR TRANSPORT, WASTE AND INFRASTRUCTURE SERVICES

11TH AUGUST 2023

Cabinet Member:	Portfolio	
Cllr. Edward Thomas	Cabinet Member for Transport, Waste and Infrastructure Services	
TRAFFIC REGULATION ORDER FOR 20MPH SPEED LIMITS		
Purpose: To consider Objections received to the advertised Public Notice and draft Order and determine whether the Traffic Regulation Order should be made.		
Recommendation: It is recommended that objections are noted and that the 20mph Order be made.		
Reasons: To support the forthcoming Welsh Government legislative change introducing 20mph speed limits on restricted roads through 'The Restricted Roads (20 mph Speed Limit) (Wales) Order 2022' which will come into force on the 17th September 2023. The proposed 20mph limits on roads which do not have restricted road status will provide consistency for local communities and road users.		
Name of Head of Service: Steve Pilliner	Head of Service: Highways & Transportation	E-mail sgpilliner@carmarthenshire.gov.uk
Report Author: Mike Jacob	Traffic & Road Safety Manager	E-mail mjacob@carmarthenshire.gov.uk

Declaration of Personal Interest (if any):

Dispensation Granted to Make Decision (if any):

DECISION MADE:

That the objections be noted, and the Order made.

Signed:

DATE: _____

CABINET MEMBER

The following section will be completed by the Democratic Services Officer in attendance at the meeting

Recommendation of Officer adopted	YES / NO
Recommendation of the Officer was adopted subject to the amendment(s) and reason(s) specified:	
Reason(s) why the Officer's recommendation was not adopted:	

EXECUTIVE SUMMARY

CABINET MEMBER DECISION MEETING FOR TRANSPORT, WASTE AND INFRASTRUCTURE SERVICES

11TH AUGUST 2023

TRAFFIC REGULATION ORDER FOR 20MPH SPEED LIMITS.

Brief Summary of Purpose of Report

The purpose of this report is to consider the objections received in response to the following draft Traffic Regulation Order which was advertised for comment and objection:

THE COUNTY OF CARMARTHENSHIRE (IMPOSITION OF 20 M.P.H. SPEED LIMIT) ORDER 2023

The purpose of the proposed Order is to fulfil the Authority's statutory duty in implementing speed limits as a result of Welsh Government's 'The Restricted Roads (20 mph Speed Limit) (Wales) Order 2022' which will come into force on the 17th September 2023. The proposed 20mph limits on roads which do not have restricted road status will provide consistency for local communities and road users.

Copies of the advertised the Public Notice and draft Order is presented as Appendix 1.

Plans showing the objector locations are presented as Appendix 2.

An outline of the objections received is presented and discussed below. A full copy of the objections will be available separately at the meeting for detailed consideration.

Discussion of Objections

During the statutory consultation period the Council's Head of Administration and Law received representations from four objectors. These are discussed below with the removal of personal details.

Summary of objection	Discussion
Objection 1 Objector wishes to express their strong objection to the proposed 20mph and 30mph Orders and the implementation of a 'blanket' 20mph speed limit across Wales and specifically the stretches proposed in Pentre Morgan and Bronwydd areas. They believe the measure lacks a solid foundation of data and may result in unintended consequences.	Objection 1 The 'blanket' 20mph speed limit referred to is in fact a national change in legislation introduced by the Welsh Government and each Local Authority is bound by law to introduce the change on its high network. This includes the villages of Bronwydd and Pentre Morgan.

<p>Their concerns lie with the potential negative outcomes resulting from this blanket speed limit. It is their belief that such a measure will primarily lead to driver frustration and a lack of concentration. In situations where certain stretches of road cannot be effectively policed, there is a risk that drivers will attempt to overtake slower-moving vehicles, potentially increasing speeds and compromising safety. Moreover, the implementation of this speed limit may result in long queues of cars on the affected roads, making it difficult for residents to exit their driveways. They state that they have witnessed the impact of speed restrictions in their area, with prolonged queues and earlier morning traffic to avoid congestion.</p> <p>While they fully support restrictions around schools, hospitals, and areas with high pedestrian density, they find it difficult to endorse a blanket speed limit on main roads as they are of the opinion that it will send mixed messages by implying it is safe to step onto the road and that at 20mph injuries would be minimal and the approach seems counterintuitive and potentially dangerous, as it may encourage pedestrians to take unnecessary risks.</p> <p>In light of the above concerns, they respectfully request that a more measured and evidence-based approach be adopted and crucial decisions regarding road safety management are grounded in factual data, allowing for a comprehensive evaluation of the proposed measures and their potential impact.</p>	<p>The change in legislation is being brought into force by Welsh Government and will apply to 'restricted roads' only. This legislative change is not included within the consultation undertaken for the Orders discussed within this report. The Traffic Orders proposed within this report relate to roads which are not 'restricted' but have been assessed as appropriate to have 20mph limits in support of the restricted roads which will reduce to 20mph as a result of the legislative change.</p> <p>Research indicates that lower speed limits reduce traffic speeds and road traffic collisions. Carmarthenshire has had a number of 20mph limits in place for many years.</p> <p>The change in Legislation does not imply that it is safe to step into the road and all road users should continue to abide by the Highway Code.</p> <p>The Welsh Government has assessed research available in bringing forward this legislative change and further details are available at:</p> <p>Introducing 20mph speed limits: frequently asked questions GOV.WALES</p> <p>The objector has not made an objection to a specific location 20mph.</p>
<p>Objection 2</p> <p>As the operator of a tourism business, the objector feels that the speed limits will have a negative effect on people visiting Carmarthenshire and have a significant detrimental effect on the tourism sector within Carmarthenshire and Wales.</p>	<p>Objection 2</p> <p>The Objectors comments on the impact of changing national legislation on Tourism are noted.</p> <p>The national change in legislation is being introduced by the Welsh Government and each Local Authority is obliged to implement the change on its highway network.</p>

<p>The objector states that the Welsh Governments own research shows that the imposition of these speed limits would cost the Welsh Economy £4.5 billion, and there is very little evidence to show limits will increase road safety or reduce pollution therefore they cannot understand why the authority are going ahead with their imposition.</p> <p>The objector states that the cost to the taxpayer to implement these changes across Wales is over £32.5 million and cannot be justified. We are continually informed 'there is no money, and we need to make savings', yet the authorities have decided to go ahead with spending massive amounts of public money on a scheme that the majority of the public do not want. The whole scheme makes no sense and should be stopped before it is too late.</p>	<p>The national change in legislation is a decision which has been taken by Welsh Government and will apply to restricted roads across Wales.</p> <p>The implementation of the change is being funded by Welsh Government.</p>
<p>Objection 3</p> <p>The objector states there has never been a road traffic collision on the road between Cwmpengraig and Felindre in the 28 years they have lived in the village. They state it used to be a national road limit of 50 mile per hour, the council made it 30 mph some 12 years ago, only 2 years ago the County Council put up flashing-signs, but just for Cwmpengraig, but not down near the school in Felindre.</p> <p>They state that the County Council are wasting taxpayers' money and are going to make people driving journeys longer.</p> <p>The objector says 'the council say they have not got the money to repair the roads, cut the grass verges, cannot fund the NHS, Police etc, the list goes on and on, but somehow Central government find the money for this'. Everyone they have spoken to about this matter is not happy that this is going to be imposed.</p>	<p>Objection 3</p> <p>Roads in in the villages Cwmpengraig and Felindre are Restricted Roads and will default to 20mph. There is a short length of road between the villages of circa 300metres which is not subject to Restricted Roads status. The road is narrow with no footways and is used by pedestrians walking between both villages and to ensure consistency and a safer environment for vulnerable road users, the 20mph Order is proposed.</p> <p>According to our Personal Injury Collision database there has been one serious collision in the last 5yrs along this length of road which involved a cyclist.</p> <p>With regards to the County wide 20mph speed limits, this is a National change in Legislation which is being introduced by the Welsh Government and each Local Authority is obliged to introduce the change on its highway network.</p> <p>The implementation of the change is being funded by Welsh Government.</p>

<p>For transport firm this means putting their prices up, therefore affecting more costs for all consumers, as it will take drivers long to do the job. Government departments have no idea what they are doing and the effects it will have on normal working-class people. Whilst they understand the speed limits near schools, but not having a 20mph every minute of the day. During summer holidays schools are shut for weeks, but the limit is still 20mph.</p> <p>The objector is a director of a company which employs 6 staff, and most are saying that with the cost of living, this is just going to make items cost more. They believe that all road traffic organization are against this and say it will add to more congestion and that the cost of transporting goods will go up.</p> <p>This order to impose 20mph on roads is putting Wales back into a 3rd country status. A new study from Queen's University Belfast, Edinburgh University, and the University of Cambridge has found that reducing speed limits from 30mph to 20mph has had 'little impact' on road safety.</p>	<p>The new research, conducted by the Transport Research Institute (TRI) at Edinburgh Napier University, in conjunction with Public Health Wales, estimates a new default 20mph speed limit on residential roads across Wales will save around £100 million in the first year alone. The estimated cost saving is the direct result of fewer deaths and injuries. The new 20mph default speed limit is estimated to save more than 100 lives over a decade and 14,000 casualties in total could be avoided. Further details are available at: Technical Papers - Transport Research Institute (napier.ac.uk)</p>
<p>Objection 4 Objector is of the opinion that the proposed 20mph limit is unreasonable at Hebron - 30mph would be appropriate. To have small sections of the road through the village restricted to 20mph when the whole village should be subject to whatever traffic calming is seen as necessary by the County Council. Why weren't the properties affected by the proposal contacted directly about the proposals. The method of understanding the proposals and responding to them is very complicated.</p>	<p>Objection 4 The main road through Hebron is a Restricted Road and will default to 20mph under the new Legislation.</p> <p>The road is narrow with no footways and is built up through the village. The remaining parts of the village are planned to be subject to a 20mph Order due to a lack street lighting. This will ensure consistency and a safer environment for vulnerable road users.</p> <p>Previous online consultation was undertaken in February/March 2023 and then Notices were placed on site for the draft Order (July 2023), as well as being published in the local press and on the County Council's website.</p>
<p>Recommendation It is recommended that the objections be noted and that the Order be made.</p>	
<p>DETAILED REPORT ATTACHED ?</p>	<p>NO</p>

IMPLICATIONS

I confirm that other than those implications which have been agreed with the appropriate Directors / Heads of Service and are referred to in detail below, there are no other implications associated with this report:

Signed: S.G. Pilliner

Head of Transportation and Highways

Policy and Crime & Disorder	Legal	Finance	ICT	Risk Management Issues	Organisational Development	Physical Assets
NONE	YES	YES	NONE	NONE	NONE	NONE

Legal

The Traffic Regulation Order would be introduced by the Council's Head of Administration and Law.

Finance

The cost of the Traffic Regulation Order is funded from the Welsh Government 20mph Capital Grant

CONSULTATIONS

I confirm that the appropriate consultations have taken in place and the outcomes are as detailed below.

Signed: S.G. Pilliner

Head of Transportation and Highways

1. Scrutiny Committee – N/A

2. Local Member(s) - all Local Members consulted as part of the Traffic Order process; no objections received.

3. Community / Town Council – all Town, Rural and Community Councils consulted as part of the Traffic Order process, no objections received.

4. Relevant Partners - key stakeholder, to include the Police, GoSafe, Ambulance Service, Fire Service, Freight and Haulage Groups, Bus Operators, Access Groups, consulted as part of the Traffic Order process, no objections received.

5. Staff Side Representatives and other Organisations - N/A

Section 100D Local Government Act, 1972 – Access to Information
List of Background Papers used in the preparation of this report:

There are none.

This page is intentionally left blank

Cabinet Member Decision Meeting

11th August 2023

Appendix 1

Advertised 20mph Public Notice and Draft Order

PUBLIC NOTICE

**THE COUNTY OF CARMARTHENSHIRE
(IMPOSITION OF 20 M.P.H. SPEED LIMIT) ORDER 2023**



NOTICE is hereby given that the Carmarthenshire County Council propose to make an Order under Sections 84(1)(a), 84(1)(c), 84(2) and 124 of and paragraph 27 of Schedule 9 to the Road Traffic Regulation Act 1984 (as amended).

The effect of the proposed Order will be to:

- (a) introduce a 20 m.p.h. speed limit along the lengths of road or part lengths of road briefly described in column 2 of the Schedule to this Notice but more particularly shown on the maps bearing a unique title reference number specified in column 3 of the said Schedule for each locality described in column 1 thereof which are to be read in conjunction with the Order and which form part of the same; and
- (b) to revoke The County Of Carmarthenshire (Restricted Roads) Order 2005 (Imposition of 20mph Speed Limit at Various Roads, Twyn, Garnant), The County Of Carmarthenshire (Restricted Roads) Order 2006 (Imposition of 20mph Speed Limit at Class III Road, Peniel), The County Of Carmarthenshire (Restricted Roads) Order 2006 (Imposition of 20mph Speed Limit at Bryn, Llanelli), The County Of Carmarthenshire (Restricted Roads) Order 2006 (Imposition of 20mph Speed Limit at Various Roads, Drefach), The County Of Carmarthenshire (Restricted Roads) Order 2006 (Imposition of 20mph Speed Limit at Ffairfach), The County Of Carmarthenshire (Restricted Roads) Order 2008 (Imposition of 20mph Speed Limit at Cwmdu), The County Of Carmarthenshire (Bethania Road, Upper Tumble) (Imposition of 20mph Speed Limit) Order 2008, The County Of Carmarthenshire (Llansteffan Road, Johnstown) (Imposition of 20mph Speed Limit) Order 2008, The County Of Carmarthenshire (Pencader) (Imposition of 20mph Speed Limit) Order 2009, The County Of Carmarthenshire (Cefneithin and Cross Hands) (Imposition of 20mph Speed Limit) Order 2009, The County Of

Carmarthenshire (Trallwm Road, Bryn Isaf and Clos Bryn Isaf) (Imposition of 20mph Speed Limit) Order 2009, The County Of Carmarthenshire (Talley) (Imposition of 20mph Speed Limit) Order 2009, The County Of Carmarthenshire (Various Roads, Carmarthen) (Imposition of 20mph Speed Limit) Order 2009, The County Of Carmarthenshire (Burry Port) (Imposition of 20mph Speed Limit) (Order 2010), The County Of Carmarthenshire (Pontyates) (Imposition of 20mph Speed Limit) Order 2010, The County Of Carmarthenshire (Laugharne) (Imposition of 20mph Speed Limit) Order 2010, The County Of Carmarthenshire (Garnant) (Imposition of 20mph Speed Limit) Order 2010, Cyngor Sir Ceredigion and Carmarthenshire County Council (A484 Cenarth Bridge and B4332 Cenarth, Ceredigion & Carmarthenshire) (Imposition of 20mph and 30mph Speed Limit), The County Of Carmarthenshire (Tumble) (Imposition of 20mph Speed Limit) Order 2011, The County Of Carmarthenshire (Pwll) (Imposition of 20mph Speed Limit) Order 2011, The County Of Carmarthenshire (B4306 Heol Y Parc and Heol Y Felin, Pontyberem) (Imposition of 20mph Speed Limit) Order 2011, The County Of Carmarthenshire (Llanfynnydd) (Imposition of 20mph Speed Limit) Order 2011, The County Of Carmarthenshire (Maesgwyn and the B4309 Heol Y Meinciau, Pontyates) (Imposition of 20mph Speed Limit) Order 2011, The County Of Carmarthenshire (Part of the C2133 and the C2214 Road at Betws) (Imposition of 20mph Speed Limit) Order 2011, The County Of Carmarthenshire (Carmarthen) (Imposition of 20mph Speed Limit) Order 2011, The County Of Carmarthenshire (Heol Blaenhirwaun, Drefach) (Imposition of 20mph Speed Limit) Order 2012, The County Of Carmarthenshire (Pembrey) (Imposition of 20mph Speed Limit) Order 2012, The County Of Carmarthenshire (Ferryside) (Imposition of 20mph Speed Limit) Order 2012, The County Of Carmarthenshire (North Road, Whitland) (Imposition of 20mph Speed Limit) Order 2012, The County Of Carmarthenshire (Mynyddygarreg) (Imposition of 20mph Speed Limit) Order 2012, The County Of Carmarthenshire (Llanelli) (Imposition of 20mph Speed Limit) Order 2012, The County Of Carmarthenshire (Llansteffan) (Imposition

of 20mph Speed Limit) Order 2012, The County Of Carmarthenshire (Burry Port) (Imposition of 20mph Speed Limit) Order 2012, The County Of Carmarthenshire (Bonllwyn) (Imposition of 20mph Speed Limit) Order 2013, The County Of Carmarthenshire (Ammanford) (Imposition of 20mph Speed Limit) Order 2013, The County Of Carmarthenshire (Kidwelly) (Imposition of 20mph Speed Limit) Order 2013, The County Of Carmarthenshire (College Road, Glanant Road, Parcmaen Street, Millbrook Crescent, Crispin Avenue, Sycamore Way, Ash Grove, Ffynnon Waun, Beech Road, Steele Avenue, Penybryn Avenue, Picton Place, Maple Crescent, Trem Y Coleg, Llwyn Yr Eos, Meysydd Y Coleg, Maes Yr Ehedydd and Pant Y Barcud, Carmarthen) (Imposition of 20mph Speed Limit) Order 2013, The County Of Carmarthenshire (Swiss Valley) (Imposition of 20mph Speed Limit) Order 2013, The County Of Carmarthenshire (The A4069 Road at Llangadog Primary School) (Imposition of 20mph Speed Limit) Order 2013, The County Of Carmarthenshire (Llangunnor, Carmarthen) (Imposition of 20mph Speed Limit) Order 2013, The County Of Carmarthenshire (Llwynhendy, Pemberton, Bryn, Llanelli) (Imposition on 20mph Speed Limit) Order 2014, The County Of Carmarthenshire (Denham Avenue, Iscoed and Penywern, Llanelli) (Imposition of 20mph Speed Limit) Order 2014, The County Of Carmarthenshire (Newcastle Emlyn) (Imposition of 20mph Speed Limit) Order 2014, The County Of Carmarthenshire (Abernant, Carmarthen) (Imposition of 20mph Speed Limit) Order 2015, The County Of Carmarthenshire (Llangadog) (Imposition of 20mph Speed Limit) Order 2015, The County Of Carmarthenshire (20mph, 30mph and 40mph Speed Limits) (A476 Ffairfach, Llandeilo) Order 2015, The County Of Carmarthenshire (Llanelli) (Imposition of 20mph Speed Limit) Order 2015, The County Of Carmarthenshire (Swiss Valley) (Imposition of 20mph Speed Limit) Order 2015, The County Of Carmarthenshire (B4297 At Llangennech, Llanelli) (Imposition of 20mph Speed Limit) Order 2016, The County Of Carmarthenshire (Saron, Ammanford) (Imposition of 20mph Speed Limit) Order 2016, The County Of Carmarthenshire (Llanpumsaint) (Imposition of 20mph and 40mph Speed

Limit) Order 2016, The County Of Carmarthenshire (Market Street, Whitland)
(Imposition of 20mph Speed Limit) Order 2016, The County Of
Carmarthenshire (Newcastle Emlyn and Pont-Tyweli) (Imposition of 20mph
Speed Limit) Order 2017, The County Of Carmarthenshire (Cynwyl Elfed,
Carmarthen) (Imposition of 20mph Speed Limit) Order 2017, The County Of
Carmarthenshire (Saron and Rhos, Llandysul) (Imposition of 20mph and
30mph Speed Limit) Order 2017, The County Of Carmarthenshire (Brewery
Road, Carmarthen) (Extension of 20mph Speed Limit) Order 2017, The
County Of Carmarthenshire (Trimsaran) (Imposition of 20mph Speed Limit)
Order 2017, The County Of Carmarthenshire (Meidrim, Carmarthen)
(Imposition of 20mph Speed Limit) Order 2017, The County Of
Carmarthenshire (Bryn, Llanelli) (Imposition of 20mph Speed Limit) Order
2018, The County Of Carmarthenshire (Penygroes, Llanelli) (Imposition of
20mph Speed Limit) Order 2018, The County Of Carmarthenshire (Llanelli)
(Imposition of 20mph Speed Limit) Order 2018, The County Of
Carmarthenshire (Newcastle Emlyn) (Imposition of 20mph Speed Limit) Order
2018, The County Of Carmarthenshire (Ammanford) (Imposition of 20mph
Speed Limit) Order 2019, The County Of Carmarthenshire (Burry Port,
Bancyfelin, Carmarthen and Llanelli) (Imposition of 20mph Speed Limit)
Order 2020, The County Of Carmarthenshire (Five Roads, Llanelli)
(Imposition of 20mph Speed Limit) Order 2020, The County Of
Carmarthenshire (Llanelli South) (Imposition of 20mph Speed Limit) Order
2021, The County Of Carmarthenshire (North Llanelli) (Imposition of 20mph
Speed Limit) Order 2021, The County Of Carmarthenshire (Llannon, Llanelli)
(Imposition of 20mph Speed Limit) Order 2021, The County Of
Carmarthenshire (Garnant, Ammanford) (Imposition of 20mph Speed Limit)
Order 2021, The County Of Carmarthenshire (Various Roadways,
Carmarthen) (Imposition of 20mph Speed Limit) Order 2021, The County Of
Carmarthenshire (Various Roadways, Ammanford) (Imposition of 20mph
Speed Limit) Order 2021, The County Of Carmarthenshire (Trelech, Carway,
Nantgaredig, Llanybydder, Pwll, Tycroes, Ffairfach, Blaenau & Hendy)

(Imposition of 20mph Speed Limit) Order 2021, The County Of Carmarthenshire (Siloh, Llanwrda, Llandovery) (Imposition of 20mph Speed Limit) Order 2022, The County Of Carmarthenshire (Myddfai, Llandovery) (Imposition of 20mph Speed Limit) Order 2022, The County Of Carmarthenshire (Caio, Llanwrda) (Imposition of 20mph Speed Limit) Order 2022 and The County Of Carmarthenshire (Porthyrhyd, Llanwrda) (Imposition of 20mph Speed Limit) Order 2022

The draft Order together with the maps showing the lengths of road concerned, a statement of the Council's reasons for proposing to make the Order and the orders being revoked may be examined at Carmarthenshire County Council's Customer Service Hwb at:

Unit A St. Catherine's Walk, Carmarthen SA31 1GA,
No. 41 Quay Street, Ammanford SA18 3BS, and
HWB, No 36 Stepney Street, Llanelli SA15 3TR
during the usual office hours.

The documents can also be viewed on Carmarthenshire County Council's website at <https://www.carmarthenshire.gov.wales/home/council-democracy/public-notices> or by scanning the QR Code endorsed hereon or obtained free of charge by writing to the Council's Traffic Management Section, Block 2 Parc Myrddin, Richmond Terrace, Carmarthen, SA31 1HQ or emailing ENTrafficManagement@carmarthenshire.gov.uk.

If you wish to object to the proposed Order you should send the grounds for your objection in writing to Linda Rees- Jones, Head of Administration and Law at County Hall Carmarthen SA31 1JP by the 28th day of July 2023.

DATED the 5th day of July, 2023.

File Reference: HD/HTTR-1720

Direct Line: (01267) 224076

e-mail: HLDavies@sirgar.gov.uk

WENDY WALTERS

Chief Executive

County Hall,

CARMARTHEN.

SCHEDULE

1 Locality	2 Name/Description of Road	3 Map Reference
Aberarad	Class II Road B4333 Newcastle Emlyn to Aberarad	P11
Aberarad	Unclassified Road extending from the Class II B4333 to Penlon Road	P11
Abercych	Unclassified Road leading from Abercych to Pontgarreg	L11
Abercych	Class II Road B4332	L11
Abergorlech	Class II Road B4310 at Abergorlech	AF15
Abergorlech	Lon Tanypond	AF15
Abergorlech	Class III Road From Llanfynydd to Abergorlech	AF15 and AF16
Abernant	Class III Road From Abernant towards property known as Cottage Farm	Q23
Abernant	Class III Road From Abernant towards property known as Tanlan Isaf	Q23
Alltwalis	Principal Road A485 at Alltwalis	X17
Alltwalis	Llwynwalter Road	X17
Ammanford	Waunhafog Road	AH30
Ammanford	Heol Dwr	AJ31
Ammanford	Class III Road From Heol Ddu to Heol Amman	AJ30
Ammanford	Heol Ddu	AJ29
Ammanford	Unclassified Road from Wernddu Road to Heol Ddu	AJ29

SCHEDULE (continued)

1 Locality	2 Name/Description of Road	3 Map Reference
Bancffosfelen	Class III Road from Bancffosfelen to Mynyddcerrig	AA31
Bancyfelin	Class III Road From Bancyfelin towards property known as Maescowin	P27
Bancyffordd	Class III Road From Bancyffordd to Llandysul	V13
Bancyffordd	Unclassified Road From Bancyffordd to the property known as Aelybryn	V13
Bancyffordd,	Class III Road at Bancyffordd	V12 and U11
Bethlehem	Class III Road from Llangadog to Ffairfach	AL22 & AM21
Bethlehem,	Class III Road from Bethlehem Road to the Junction with the Principal Road A4069	AM21
Betws	Argoed Road	A132
Blaenwaun	Unclassified Road from Blaenwaun to Cwmfelin Mynach	K20
Blaenwaun	Class III Road from Blaenwaun to Cwmfelin Mynach	K21
Blaenwaun	Class III Road from Llanfyrnach to Llangynin	K20
Blaenwaun	Class III Road from Llanfyrnach to Llangynin	K21
Blaenwaun	Treceryn Road	K21
Blaenycloed	Class III Road at Blaenycloed	R20
Blaenycloed	Unclassified Road from Blaenycloed to the prperty known as Bron-gwyn	R20
Blaenycloed,	Class III Road from Blaenycloed to Cynwyl Elfed	R20
Brechfa	Class III Road from its junction with the A485 to Brechfa	AC18

SCHEDULE (continued)

1 Locality	2 Name/Description of Road	3 Map Reference
Brechfa	Unclassified Road from Brechfa to the property known as Pen y Pistyll	AC18
Brechfa	Class III Road from Brechfa to Llanllwni	AC18
Broad Oak	Cwmysgyfarnog Road	AF23
Broad Oak	Class III Road from Broad Oak to Capel Isaac	AF23
Broad Oak	Unclassified Road from Broad Oak to property known as Bryn Teg	AF23
Broadlay Ferryside	Class III Road from Broadlay to Portway	S33
Broadlay Ferryside	Unclassified Road from Broadlay to the property known as Parcybigyn	S33
Broadlay Ferryside	Unclassified Road from Broadlay to the property known as Glantaf	S33
Bronwydd	Class II Road B4301 at Bronwydd	V21
Bronwydd	Bronwydd Mill Road	V23
Bronwydd	Principal Road A484 at Bronwydd	V23 and V22
Bronwydd	Unclassified Road leading to the property known as Maesgwyn	V23
Bronwydd	Class III Road from Bronwydd to Peniel	V22
Bryn Iwan	Class II Road B4299 at Bryn Iwan	P17
Burry Port	Dock Access West	X39
Burry Port	Cwm Ivor Road	X39
Bynea, Llanelli	Pencoed Isaf Road	AD40 and AE40
Bynea, Llanelli	Berwick Road	AD40
Caio	Class III Road at Caio	AL11
Caio	Rock Street	AL11
Caio	Rhiw'r Cyrff	AL11

SCHEDULE (continued)

1 Locality	2 Name/Description of Road	3 Map Reference
Capel Dewi	Class II Road B4300 at Capel Dewi	Z25
Capel Hendre	Black Lion Road	AF31
Capel Iwan	Unclassified Road from Capel Iwan to Rehoboth Chapel	N14
Capel Iwan	Class III Road leading to the property known as Penybanc	013
Capel Iwan	Class III Road leading to the property known as Cruglwyd Farm	N13
Capel Iwan	Class III Road from Capel Iwan to the property known as Derlwyn	N13
Carmarthen	Pentremeurig Road	U25 and T25
Carmarthen	Class III Road from Blaenycloed to Ffynnondrain	U24
Carmarthen	Elim Road	U24 and U25
Carmel	Unclassified Road from Carmel to Blaenpant Farm	AF28
Carway	Class II Road B4317 Pontyates to Carway	Y35
Cenarth	Part of the Class II Road B4332 and Part of Heol Gelli	M10
Cilycwm	Class III Road from Cilycwm to Cyngordy	AQ11
Cilycwm	Class III Road from Cilycwm to Rhandirmwyn	AQ11
Court Henry	Class III Road from Court Henry to the property known as Maes yr Haf	AD23
Court Henry	Unclassified Road leading from Court Henry to the property known as Glansannan Isaf	AE23
Court Henry	Class III Road from Court Henry to New Cross Inn	AD23
Croesyceiliog	Class III Road from Croesyceiliog to the A484	U28

SCHEDULE (continued)

1 Locality	2 Name/Description of Road	3 Map Reference
Crwbin	Class III Road from Four Roads to Crwbin	Y30 and Z30
Cwmann	Cellan Road	AF5 and AF6
Cwmann	Class III Road leading from the Ram Inn to Rhosybedw	AG6
Cwmann	Principal Road A482 at Cwmann	AG6
Cwmcych	Class III Cwmcych to Abercych	M14
Cwmdu	Class III Road from Cwmdu to the junction with the B4302	AI18 and AJ18
Cwmdwyfran	Principal Road A484 at Cwmdwyfran	V22
Cwmdwyfran	Cwmdwyfran Road	U22 and V22
Cwmfelin Mynach	Class III Road from Llanboidy to Cwmbach	J22 and K22
Cwmfelin Mynach	Class III Road from Cwmfelin Mynach to Bumper Farm	K22
Cwmffrwd	Unclassified Road from Cwmffrwd towards the property known as Ael-y-Fro	V28
Cwmffrwd	Bolahaul Road	V27
Cwmhiraeth	Unclassified Road at Cwmhiraeth	Q12 and R12
Cwmllynfell	Rhyd Ddu Fach Road	AP30
Cwmpengraig	Class III Road at Cwmpengraig	R13
Cynheidre	Class III Road at Cynheidre	AA34, Z35 and AA35
Cynwyl Elfed	Principal Road A484 at Cynwyl Elfed	S20
Cynwyl Elfed	Class II Road B4333 at Cynwyl Elfed	S19 and S20
Cynwyl Elfed	Class III Road from Cynwyl Elfed to the property known as Troed-y-Rhiw	S20

SCHEDULE (continued)

1 Locality	2 Name/Description of Road	3 Map Reference
Derwydd	Unclassified Road from Derwydd to Heol Penstorom	AI27
Derwydd	Class III Road from Derwydd to the A476	AH27 and AI27
Dinas, Trelech	Class III Road at Dinas	M18
Dolgran	Class III Road at Dolgran	W15
Drefach-Felindre	Class III Road Drefach Felindre to Saron	R12
Drefach-Felindre	Unclassified Road From Drefach-Felindre to Ffynnonwen	R12
Drefach-Felindre	Unclassified Road From Drefach-Felindre to the Class II Road B4333	R13
Drefach-Felindre	Unclassified Road From the Principal Road A484 at Rhos to Drefach-Felindre	S12 and S13
Drefach-Felindre	Felin Dolgwyn Road	R12
Drefach-Felindre	Unclassified Road from Drefach-Felindre to Llangeler	R12
Drefach-Felindre	Class III Road from Drefach Felindre to Pentrecagal	R11
Efailwen	Class III Road from Glandy Cross to property known as Glasfryn	E21
Efailwen	Class III Road from Glandy Cross to property known as Llys Helyg	E20 and E21
Efailwen	Class III Road from Efailwen to Hebron	F21
Efailwen	Class III Road Efailwen leading to Pantwraigen Farm	E21
Felindre, Dryslwyn	Unclassified Road from the B4297 to the property known as Y Ddol	AD24
Felindre, Dryslwyn	Unclassified Road from Felindre to Dryslwyn	AD24 and AD25

SCHEDULE (continued)

1 Locality	2 Name/Description of Road	3 Map Reference
Felindre, Llangadog	Class III Road from Felindre to Ffairfach	AN20
Felinfoel, Llanelli	Long Row	AB38
Felingwm Uchaf	Class III Road at Felingwm Uchaf	AB22
Felingwm Uchaf	Class II Road B4310 at Felingwm Uchaf	AB22
Ferryside	Rotten Pill Road	S32
Ferryside	Unclassified Road from Ferryside to the property known as Ffynnonynid	S32
Ffairfach	Class III Road from Tregib to Trapp Road	AI24
Ffaldybrenin	Unclassified Road from Ffaldybrenin to the property known as Brondderwen	AJ8
Ffaldybrenin	Unclassified Road at Ffaldybrenin	AJ8 and AJ7
Ffaldybrenin	Unclassified Road at Ffaldybrenin	AJ8 and AJ7
Ffaldybrenin,	Heol y Pistyll	AI8 and AJ8
Ffarmers	Class III Road from Ffarmers leading to to the property known as Glanfano Farm	AJ7 and AK7
Ffarmers	Sarn Helen	AJ8
Ffarmers	Unclassified Road from Ffarmers leading to to the property known as Llwyncelyn Mawr	AJ7
Five Roads	Heol Hen, Five Roads	Z36
Five Roads	Class III Road from Horeb to the property known as Gelli Hir Farm	AA36
Four Roads	Class III Road at Four Roads	W33 and X33
Garnant	Nant Gwineu Road	AM30
Garnant	Heol Bryncethin	AM31
Garnswllt	Maerdy Road	AI32

SCHEDULE (continued)

1 Locality	2 Name/Description of Road	3 Map Reference
Glanamman	Nantyglyn Road	AK30
Glanamman	Grening Road	AL31
Glanamman	Bryncethin Road, Garnant	AM31
Golden Grove	Unclassified Road from Golden Grove to B4300	AF26
Golden Grove	Class III Road From its junction with the A476 to Llangathen	AG25
Gorslas	Maes Y Bont Road	AF29
Gorslas	Heol yr Eglwys	AE29
Gwyddgrug	Principal Road A485 at Gwyddgrug	Y14
Gwyddgrug	Principal Road A485 at Gwyddgrug	Y14
Gwynfe	Class III Road from Gwynfe towards Bryncoch Cottage	AO24
Gwynfe	Class III Road From Gwynfe towards Bryn Clydach Farm	AO24
Hebron	Class III Road From Hebron to Cefny pant	H21
Hebron	Class III Road Hebron to Llysifor	G20
Hebron	Class III Road Hebron to Llysifor	H20
Hebron	Unclassified Road leading to Ty Uchaf	G20 and H20
Hebron	Class III Road From Hebron to Cefny pant	G20 and G21
Hendy	Unclassified Road leading from the Class II Road B4306 to the property known as Wern Farm	AF37
Henllan Amgoed	Class III Road From Henllan Amgoed to Llanfallteg	H23 and I23
Hermon	B4333 Road at Hermon	S17
Idole	Idole Road	V28 and V29

SCHEDULE (continued)

1 Locality	2 Name/Description of Road	3 Map Reference
Idole	Unclassified Road From Pentrepoeth towards the property known as Plas Y Graig	V28
Idole	Unclassified Road from Pentrepoeth to the property known as Maeshyfyd	V28
Johnstown	Llanstephan Road	U26
Johnstown	Heol Alltynap	T26
Kidwelly	Class II Road B4308 From Kidwelly to Parcybocs Roundabout	V34
Kidwelly	Capel Teilo Road	W34
Kidwelly	Unclassified Road leading to Broadford Farm	V34
Kidwelly	Unclassified Road from Llansaint to A484	T34
Kidwelly	Monksford Street	V35
Laugharne	Hills Farm Road	N31, O31 and O32
Laugharne	Church Street	O31
Laugharne	Unclassified Road leading from the Principal Road A4066 to the property known as Hillside, Laugharne	O32
Llanarthne	Unclassified Road From Llanarthne towards the Old Vicarage	AC25
Llanarthne	Class III Road From Llanarthne to Llanddarog	AC25
Llanboidy	Unclassified Road From Llanboidy towards the property known as Glasfryn	J23
Llanboidy	Class III Road From Llanboidy to Dolau Gronw	J23

SCHEDULE (continued)

1 Locality	2 Name/Description of Road	3 Map Reference
Llanboidy	Class III Road From Glandwr to Cwmfelin Boeth	H23 and I23
Llanboidy	Class III Road From Llanboidy to Llangynin	J23
Llanboidy	Class III Road From Llanboidy to Whitland	J23
Llanddarog	Unclassified Road from Llanddarog to the property known as Cwarre Cochion	AB28
Llanddarog	Class III Road from Llanarthne to Llanddarog	AA28
Llanddowror	Class III Road at Llanddowror	L29
Llanddowror	Class III Road from Llanddowror to Tavernspite	L29
Llanddowror	Unclassified Road Llanddowror to St Clears	L29
Llandeilo	Bethlehem Road	AI24
Llandeilo	Unclassified Road leading to Dinefwr Farm	AH23 and AI23
Llandeilo	Unclassified Road from Llangathen towards Cilsan	AF24 and AG24
Llandeilo	Class III Road from Penybank towards Gate House	AH22
Llandeilo	Penybank Link	AH22
Llandeilo	Talley Road	AI23
Llandovery	Llanfair Hill	AR14
Llandovery	Bridge Street	AR15
Llandybie	Class III Road Kings Road, Llandybie	AI28
Llandybie	Ffordd Glynhir	AI29
Llandybie	Waunfarlais	AH30 and AI30
Llandybie,	Class III Road From Milo to the Principal Road A476	AG27

SCHEDULE (continued)

1 Locality	2 Name/Description of Road	3 Map Reference
Llandyfaelog	Unclassified Road from Llandyfaelog to the property known as Nantllan	V31
Llandyfaelog	Class III Road from Llandyfaelog to Ferryside	V31
Llandyfan	Class III Road at Llandyfan	AJ28
Llandyfan	Class III Road from Dre-Fach to Glancae	AJ28
Llanegwad	Unclassified Road at Llanegwad	AB24
Llanelli	Lon y Dderwen	AB38
Llanelli	Trimsaran Road	Y37
Llanelli	Lon Pen Y Fai	AA38
Llanfallteg	Class III Road from Llanfallteg to Rhydwen Bakery	F26
Llanfallteg	Class III Road from Henllan Amgoed to Llanfallteg	F26
Llanfallteg	Class III Road from Henllan Amgoed to Llanfallteg	F25
Llanfihangel-Ar-Arth	Class II Road B4459 Road from Llanfihangel-Ar-Arth to Capel Dewi	Y11
Llanfynydd	Unclassified Road From Llanfynydd to the property known as Crofty	AE20
Llanfynydd	Maesyrtædd Road	AE20
Llanfynydd	Class III Road from Llanfynydd to Abergorlech	AE20
Llanfynydd	Class III Road from Llanfynydd to the property known as Gwaelod y Maes	AE20
Llangadog	Class III Road from Llangadog to Cwmifor	AM19
Llangadog	Heol Pendref	AN19

SCHEDULE (continued)

1 Locality	2 Name/Description of Road	3 Map Reference
Llangadog	Unclassified Road From Llangadog towards the property known as Pen Y Bont	AN19 and AO19
Llangadog	Cwrt Road	AN19
Llangain	Class II Road B4312 Llangain to Johnstown	T28
Llangain	Unclassified Road From Llangain towards the property known as Beeches	T28 and T29
Llangain	Heol Smyrna	T28
Llangathen	Class III Road From Llangathen to Broad Oak	AF24
Llangathen	Unclassified Road leading past the property known as Brynsiriol	AF24
Llangathen	Unclassified Road from St Cathens Church to Berllan Dywyll Farm	AF24
Llangeler	Unclassified Road from Llangeler to Drefach-Felindre	S11
Llangeler	Principal Road A484 at Llangeler	S11 and S12
Llangeler	Unclassified Road from Llangeler heading past the property known as Geler Villa	S11
Llangennech	Trosserch Road	AD38
Llangennech	Unclassified Road Maesydderwen	AE38
Llanglydwen	Class III Road From Hebron to Blaenwaun	H20
Llangyndeyrn	Class III Road from Llangyndeyrn to the property known as Gilfach Lodge	Y29
Llangyndeyrn	Class III Road from the Llangyndeyrn to Pontantwn	X30
Llangynin	Class III Road St Clears to Llanboidy	L25 and L26

SCHEDULE (continued)

1 Locality	2 Name/Description of Road	3 Map Reference
Llangynog	Class III Road Llangynog to Cwmllyfri	Q28
Llangynog	Class III Road to Rhydychen	Q28
Llangynog	Class III Road from Bancyfelin to Llanybri	Q28
Llanllwch	Manor Way	T26
Llanllwni	Class III Road from Llanllwni to the property known as Fair Views	Z12
Llanllwni	Class III Road from Llanllwni to Maesycrugiau	Z11
Llannon	Fountain Road	AD34
Llannon	Heol Nant	AD33
Llannon	Croes y Ceiliog	AD34
Llanpumsaint	Class III Road from Llanpumsaint to Bancyffordd	V19
Llanpumsaint	Unclassified Road from Llanpumsaint towards the property known as Llandre	V19
Llanpumsaint	Class III Road from Llanpumsaint to its junction with the Principal Road A485	V18 and V19
Llanpumsaint	Class III Road from Llanpumsaint to Bancyffordd	V18
Llanpumsaint	Class III Road from Llanpumsaint to Cynwyl Elfed	V18
Llansadwrn	Class III Road from Llansadwrn to the property known as Bromarlais	AM17
Llansadwrn	Class III Road from Llansadwrn to the property known as Tirsiencyn	AM17

SCHEDULE (continued)

1 Locality	2 Name/Description of Road	3 Map Reference
Llansadwrn	Class III Road from Llansadwrn to the property known as Tirpistyll	AM17
Llansadwrn	Unclassified Road from Llansadwrn to Llanwrda	AM17
Llansadwrnen	Class III Road at Llansadwrnen	N32
Llansaint	Class III Road from Llansaint to property known as Lanlay	T34
Llansaint	Heol Gwermont	T34
Llansawel	Class II Road B4310 from Abergorlech to Llansawel	AH14
Llansawel	Class III Road from Llansawel to Maes y Llan Farm	AI13
Llansawel	Class II Road B4337 at Llansawel	AI14
Llanstephan	Ferry Point Road	R32 and S32
Llanstephan	Class III Road from Llansteffan to Llanybri	R32
Llanstephan	Class III Road from St. Clears to Llanstephan	R31
Llanstephan	Old Road, Llansteffan	R32
Llanstephan	B4312 from Llanstephan to Llangain	R32
Llanwrda	Penylan Road	AN17
Llanwrda	Principal Road A482 at Llanwrda	AN17
Llanwrda	Unclassified Road from Llanwrda towards Plaswenallt	AN17
Llanwrda	Class III Road from Llanwrda to Llanwrda Train Station	AN17
Llanybri	Unclassified Road from Llanybri towards the property known as Maes y Machlyd	Q31
Llanybri	Lon y Deri	Q31

SCHEDULE (continued)

1 Locality	2 Name/Description of Road	3 Map Reference
Llanybri	Class III Road from Llanybri to Llansteffan	Q31
Llanybri	Unclassified Road from Llanybri towards the property known as Parc Yr Hendy	Q31
Llanybri	Heol Fain	Q31
Llanybri	Unclassified Road from Llanybri towards Waun Y Groes	Q30 and Q31
Llanybydder	Class II Road B4337 at Llanybydder	AC8
Llanybydder	Unclassified Road leading to Glantrenfach	AB8 and AB9
Llanybydder	Unclassified Road from Llanybydder to the property known The Barn	AC8 and AD8
Llwynhendy	Erw Las	AC40, AC41 and AD41
Login	Class III Road from Hebron to Login	F23 and F24
Maenllegwaun,	Class III Road at Maenllegwaun	R13 and R14
Meidrim	Class II Road B4298 at Meidrim	O25
Meidrim	Class III Road from Meidrim Square to the property known as Pant Farm	N25
Meidrim	Class III Road from Meidrim to the junction with the Class II Road B4299	O24
Meidrim	Class II Road B4299 at Meidrim	N24
Meidrim	Unclassified Road from Meidrim to the property known as Glan Hafren	N24 and N25
Meidrim	Station Road	N25
Meidrim	Bryniwl Road	O24
Meidrim	Class III Road leading from Defach Road to the property known as Pleasant View	O24

SCHEDULE (continued)

1 Locality	2 Name/Description of Road	3 Map Reference
Meinciau, Pontyates	Heol Mansant	Y32
Meinciau, Pontyates	Class III Road from Meinciau towards the property known as Garnwen	Y32
Meinciau, Ponyates	Class III Road from Meinciau to track leading to reservoir	X32
Myddfai	Class III Road from Llandovery to Llanddeusant	AR18
Myddfai	Gorllewyn Fawr Road	AR18
Myddfai	Class III Road from Llandovery to Myddfai	AR18
Mynyddcerrig	Class III Road from Porthyrhyd to Bancffosfelen	AB30
Mynyddcerrig	Unclassified Road from Mynyddcerrig to the property known as Maes y Meillion	AA30
Mynyddygarreg	Unclassified Road leading from Llangadog Road and extending past Mynyddygarreg Rugby Club	V34
Mynyddygarreg	Unclassified Road From Shintor Fach to Mynyddygarreg Rugby Club	W34 and V34
Nant y Ffin	Class II B4310 at Nant y Ffin	AD17 and AE17
Nantycaws	Unclassified Road from Nantycaws to Penlan Farm	Y26
New Inn, Pencader	Class III Road from New Inn to the property known as Sisial y Gwynt	Z13 and Y13
New Inn, Pencader	Class III Road from New Inn to to the property known as Greenmeadow	Y13
Newcastle Emlyn	Class III Road from Newcastle Emlyn to property known as Plain	011

SCHEDULE (continued)

1 Locality	2 Name/Description of Road	3 Map Reference
Pencader	Class III Road from Hebron to Gwyddgrug	Y14 and X14
Pencader	Class III Road from Pencader to Dolgran	X14
Pencader	Unclassified Road leading from the Class II Road B4459 to the property known as Ffynnon Felen	X13
Pencader	Class II Road B4459 at Pencader	X13
Pencader	Class III Road from Hebron to Gwyddgrug	X14
Pencarreg	Principal Road A485 at Pencarreg	AC7 and AD7
Pencarreg	Unclassified Road leading to the property known as Blaen Maes	AC7
Pendine	Class II Road B4314 at Pendine	K33
Pendine	Class III Road Pendine to Marros	J33
Peniel	Class III Road from Peniel to the property known as Aberdauddwr	W22
Peniel	Class III Road from Peniel to Bronwydd	W22
Peniel	Trefynys Road	W22
Peniel	Principal Road A485 at Peniel	W22
Pensarn, Carmarthen	Roman Road	V26
Pentre Morgan	Principal Road A484 at Pentre Morgan	V21
Pentrecagal	Class III Road from Drefach Felindre to Pentrecagal	Q11
Pentrecagal	Principal Road A486 at Pentrecagal	Q11
Pentrecwrt	Class III Road From Pentrecwrt towards Pont Tyweli	T12 and U12
Pentrecwrt	Principal Road A486 at Pentrecwrt	T12
Pentrecwrt	Class II Road B4335 at Pentrecwrt	T12

SCHEDULE (continued)

1 Locality	2 Name/Description of Road	3 Map Reference
Pentrecwrt	Class III Road from Pentrecwrt towards the property known as Henfryn Mill	T12
Pentrecwrt	Unclassified Road from Pentrecwrt to the property known as Bwlchmelyn	T12
Penybanc, Llandeilo	Class III Road from Capel Isaac to Penybanc, Llandeilo	AH22
Penybanc, Llandeilo	Unclassified Road from Penybanc towards the property known as Ty Glais	AH22
Penybont	Class III Road from Penybont to Meidrim	O20
Penybont,	Unclassified Road from Penybont to the property known as Trewrda Uchaf	O20
Penygroes	Caer Bryn Road	AG30
Pibwrlwyd	Class III Road from Pibwrlwyd to Croesyceiliog	V27
Pibwrlwyd	Pibwrlwyd Lane	V27 and V26
Pontargothi	Unclassified Road from Pontargothi Bridge to property known as Llwyn yr Eos	AA24
Ponthenri	Class II Road B4317 known as Myrtle Hill	Z33
Ponthenri	Class III Road from Ponthenri to Pontyates	Y33 and Z33
Pontnewydd, Trimsaran	Class III Road at Pontnewydd	X34
Pontyates	Class II Road B4317 Ponthenri Road	Z33
Pontyates	Class II Road B4309 Heol Llanelli	Z34
Pontyates	Class III Road from Four Roads to Pontyates	X34
Pontyates,	Heol Mansant	Y33
Pontyberem	Capel Seion Road	AB30

SCHEDULE (continued)

1 Locality	2 Name/Description of Road	3 Map Reference
Pontyberem	Class II Road B4306 Llannon Road	AB32 and AA32
Pontyberem	Min Y Graig	AA31
Pontyberem	Mynachlog Road	AA31
Pontyberem	Hen Heol Y Banc	Z31 and AA31
Pontyberem	Unclassified Road leading from the Class II Road B4306 to the property known as Trallwm Farm	Z31
Porthyrhyd	Class III Road from Porthyrhyd towards the property known as Felin Newydd	AB28
Porthyrhyd	Class III from Porthyrhyd to Foelgastell	AB28
Porthyrhyd	Unclassified Road from Porthyrhyd leading to the property known as Cwmhebog	AC28
Porthyrhyd (Banc Y Mansel)	Class III Road leading to Mynyddcerrig	AC29
Porthyrhyd (Banc Y Mansel)	Class III Road from its junction with the B4310 to Foelgastell	AC29
Porthyrhyd, Llanwrda	Class III Road at Porthyrhyd	AN12 and AN13
Pumsaint, Llanwrda	Principal Road A482 at Pumsaint	AK10
Pwll Trap	Ffynnongain Lane	M27
Pwll, Llanelli	Class III Road from Maesyrfhaf towards Cilmaenllwyd Cottages	Y39
Pwll, Llanelli	Stradey Hill	Z39
Red Roses	Class III Road at Red Roses	I31
Red Roses	Class II Road B4314 at Red Roses	I31
Rhandirmwyn	Unclassified Royal Oak Road, Rhandirmwyn	AR8 and AS8

SCHEDULE (continued)

1 Locality	2 Name/Description of Road	3 Map Reference
Rhandirmwyn	Class III Road from Rhandirmwyn to Llandovery	AR8 and AS8
Rhandirmwyn	From the property known as the Royal Oak to Argall Avenue	AS8
Rhos, Llangeler	Penclawdd Road	T14
Rhos, Llangeler	Principal Road A484 at Rhos	T14
Rhos, Llangeler	Unclassified Road from St James' Church to the property known as Rhos Nant Einon	T14
Rhydargaeau	Blaengors Road	W20
Rhydargaeau	Pentremawr Road	W21
Rhydargaeau	Principal Road A485 at Rhydargaeau	W20 and X20
Rhydargaeau	Ffoshelyg Road	X20
Rhydcymerau	Unclassified Road from the Class II Road B4337 to property known as Ty Ar-Dwyn	AF12
Rhydcymerau	Class II Road B4337 at Rhydcymerau	AF12
Rhydcymerau	Class III Road from Rhydcymerau to the property known as Dolau Uchaf	AF12
Salem	Class III Road at Salem	A121 and A120
Saron, Llangeler	Class III Road from Saron to Drefach Felindre	S12
Saron, Llangeler	Class III Road leading from the Principal Road A484 to the Principal Road A486	T12
Saron, Llangeler	Unclassified Road from Saron Chapel to Penlongilfach	S12

SCHEDULE (continued)

1 Locality	2 Name/Description of Road	3 Map Reference
Saron, Llangeler	Unclassified Road opposite the property known as Craiglas, Saron for a short distance in a northerly direction	S12
Saron, Llangeler	Unclassified Road leading past the properties known as Bryniau and Geryffynnon	S12
Siloh, Llandoverly	Class III Road at Siloh	AP13
St. Clears	Class III Road from St Clears to Llangynin	M28
St. Clears	Heol Salem	N26 and N27
St. Clears	Principal Road A4066 at St Clears	N29
St. Clears	Class II Road B4299 Meidrim Road	N27
Talley	Unclassified Road from Talley Abbey to Cwmdu	AI16 and AI17
Talley	Unclassified Road from Talley to property known as Cil-Y-Llyn-Fawr	AI16
Talley	Class II Road B4302 at Talley	AI16
Talley	Unclassified Road leading from the Class II Road B4302 to Talley Abbey	AI16
Talog	Unclassified Road from Talog leading to the property known as Penrallt Trawscoed	Q21 and Q22
Talog	Class III Road from Talog towards the property known as Bryn-bach	Q21 and Q22
Talog	Class III Road from Talog to the property known as Awelem	Q21
Talog	Class III Road from Talog to the property known as Blaen Ffynnon	Q21
Tanglwst	Unclassified Road at Tanglwst	P15 and O15
Trapp	Class III Road from Trapp to Ffairfach	AJ26

SCHEDULE (continued)

1 Locality	2 Name/Description of Road	3 Map Reference
Trapp	Class III Road from Trapp to Glanamman	AK26
Trapp	Class III Road from Trapp to the property known as Golygfa	AK26
Trelech	Class II Road B4299 at Trelech	N18
Trelech	Unclassified Road at Trelech	N18
Trimsaran	Class III Road Heol Waunyclun	X37
Trimsaran	Class II Road B4308 Bryncaerau	X36
Tumble	Bethesda Road	AC31
Twynllanan	Class III Road From Twynllanan to the property known as Beili Glas	AQ22
Twynllanan	Unclassified Road from Twynllanan to Llanddeusant	AQ22
Twynllanan	Class III Road From Gwynfe to Llanddeusant	AQ22
Twynllanan	Unclassified Road from Twynllanan towards the property known as Llandre	AQ22
Upper Tumble	Gors Road	AD32
Upper Tumble	Unclassified Road from the Principal Road A476 to Llechyfedach Farm	AD31
Waungilwen	Unclassified Road from Waungilwen to Aberarad	Q11 and R11
Whitemill	Class III Road from Whitemill to Quarry Lodge Campsite	Y24
Whitemill	Unclassified Road from Whitemill to the property known as Tanlan	Y24
Whitemill	Merlin's Hill Road	Y24
Whitland	North Road	I27

SCHEDULE (continued)

1 Locality	2 Name/Description of Road	3 Map Reference
Whitland	Class II Road B4328 at Whitland	I28
Whitland	Spring Gardens	I27 and J27
Whitland	Velfrey Road	H28
Whitland	Unclassified Road from Spring Gardens leading to the property known as Penygraig	I27 and J27

THE COUNTY OF CARMARTHENSHIRE
(IMPOSITION OF 20 M.P.H. SPEED LIMIT) ORDER 2023

The County Council of Carmarthenshire (hereinafter referred to as "the Council") in exercise of its powers under Sections 84(1)(a), 84(1)(c), 84(2) and 124 of and paragraph 27 of Schedule 9 to the Road Traffic Regulation Act 1984 (as amended) ("the Act") and of all other enabling powers and after consultation with the Chief Officer of Police in accordance with Part III of Schedule 9 to the Act, hereby makes the following Order:-

1. This Order may be cited as "The County of Carmarthenshire (Imposition of 20 m.p.h. Speed Limit) Order 2023" and shall come into operation on the day of 2023.

2. In this Order:-
 - (a) 'Map' means a map comprising the entire County of Carmarthenshire which is to be read in conjunction with the Order and forms part of the Order
 - (b) 'Map Tile' means a [rectangle]/[square] of a grid overlaying the Map denoting an area of the County of Carmarthenshire with each tile having a unique Tile Reference
 - (c) 'Tile Reference' means the reference given to each Map Tile starting in the top left extremity and increments numerically across the grid horizontally and alphabetically down the grid vertically"
 - (d) 'Map Schedule' means the collection of Map Tiles listed in the Schedule to this Order showing by reference to the Map Schedule Legend the lengths of road subject to the speed limit imposed by this Order
 - (e) 'Map Schedule Legend' means the Map Schedule Legend endorsed on the Map Tile identifying the lengths of road subject to the speed limit imposed by this Order
 - (f) 'exempted vehicle' means:
 - (i) any vehicle being used for the purposes described in section 87 of the Road Traffic Regulation Act 1984

- (ii) any vehicle being used for naval, military or air force purposes and being driven by a person for the time being subject to the orders of a member of the armed forces of the Crown, who is a member of the special forces in response or for practice in responding to a national security emergency by a person who has been trained in driving at high speeds or for the purpose of training a person in driving vehicles at high speeds
- (g) 'special forces' means those units of the armed forces the maintenance of whose capabilities is the responsibility of the Director of Special Forces, or which are for the time being subject to the operational command of the Director.
- 3 No person shall drive any motor vehicle, other than an exempted vehicle, at a speed exceeding 20 m.p.h. in the length(s) of road shown on the Map Schedule specified in the Schedule to this Order.
- 4 The County Of Carmarthenshire (Restricted Roads) Order 2005 (Imposition of 20mph Speed Limit at Various Roads, Twyn, Garnant), The County Of Carmarthenshire (Restricted Roads) Order 2006 (Imposition of 20mph Speed Limit at Class III Road, Peniel), The County Of Carmarthenshire (Restricted Roads) Order 2006 (Imposition of 20mph Speed Limit at Bryn, Llanelli), The County Of Carmarthenshire (Restricted Roads) Order 2006 (Imposition of 20mph Speed Limit at Various Roads, Drefach), The County Of Carmarthenshire (Restricted Roads) Order 2006 (Imposition of 20mph Speed Limit at Ffairfach), The County Of Carmarthenshire (Restricted Roads) Order 2008 (Imposition of 20mph Speed Limit at Cwmdu), The County Of Carmarthenshire (Bethania Road, Upper Tumble) (Imposition of 20mph Speed Limit) Order 2008, The County Of Carmarthenshire (Llansteffan Road, Johnstown) (Imposition of 20mph Speed Limit) Order 2008, The County Of Carmarthenshire (Pencader) (Imposition of 20mph Speed Limit) Order 2009, The County Of Carmarthenshire (Cefneithin and Cross Hands) (Imposition of 20mph Speed Limit) Order 2009, The County Of Carmarthenshire (Trallwm Road, Bryn Isaf and Clos Bryn Isaf) (Imposition of 20mph Speed Limit) Order 2009, The County Of Carmarthenshire (Talley) (Imposition of 20mph Speed Limit) Order 2009, The County Of Carmarthenshire (Various Roads, Carmarthen) (Imposition of 20mph Speed Limit) Order 2009, The County Of Carmarthenshire (Burry Port) (Imposition of 20mph Speed Limit) (Order

2010), The County Of Carmarthenshire (Pontyates) (Imposition of 20mph Speed Limit) Order 2010, The County Of Carmarthenshire (Laugharne) (Imposition of 20mph Speed Limit) Order 2010, The County Of Carmarthenshire (Garnant) (Imposition of 20mph Speed Limit) Order 2010, Cyngor Sir Ceredigion and Carmarthenshire County Council (A484 Cenarth Bridge and B4332 Cenarth, Ceredigion & Carmarthenshire) (Imposition of 20mph and 30mph Speed Limit), The County Of Carmarthenshire (Tumble) (Imposition of 20mph Speed Limit) Order 2011, The County Of Carmarthenshire (Pwll) (Imposition of 20mph Speed Limit) Order 2011, The County Of Carmarthenshire (B4306 Heol Y Parc and Heol Y Felin, Pontyberem) (Imposition of 20mph Speed Limit) Order 2011, The County Of Carmarthenshire (Llanfynnydd) (Imposition of 20mph Speed Limit) Order 2011, The County Of Carmarthenshire (Maesgwyn and the B4309 Heol Y Meinciau, Pontyates) (Imposition of 20mph Speed Limit) Order 2011, The County Of Carmarthenshire (Part of the C2133 and the C2214 Road at Betws) (Imposition of 20mph Speed Limit) Order 2011, The County Of Carmarthenshire (Carmarthen) (Imposition of 20mph Speed Limit) Order 2011, The County Of Carmarthenshire (Heol Blaenhirwaun, Drefach) (Imposition of 20mph Speed Limit) Order 2012, The County Of Carmarthenshire (Pembrey) (Imposition of 20mph Speed Limit) Order 2012, The County Of Carmarthenshire (Ferryside) (Imposition of 20mph Speed Limit) Order 2012, The County Of Carmarthenshire (North Road, Whitland) (Imposition of 20mph Speed Limit) Order 2012, The County Of Carmarthenshire (Mynyddygarreg) (Imposition of 20mph Speed Limit) Order 2012, The County Of Carmarthenshire (Llanelli) (Imposition of 20mph Speed Limit) Order 2012, The County Of Carmarthenshire (Llansteffan) (Imposition of 20mph Speed Limit) Order 2012, The County Of Carmarthenshire (Burry Port) (Imposition of 20mph Speed Limit) Order 2012, The County Of Carmarthenshire (Bonllwyn) (Imposition of 20mph Speed Limit) Order 2013, The County Of Carmarthenshire (Ammanford) (Imposition of 20mph Speed Limit) Order 2013, The County Of Carmarthenshire (Kidwelly) (Imposition of 20mph Speed Limit) Order 2013, The County Of Carmarthenshire (College Road, Glanant Road, Parcmaen Street, Millbrook Crescent, Crispin Avenue, Sycamore Way, Ash Grove, Ffynnon Waun, Beech Road, Steele Avenue, Penybryn Avenue, Picton Place, Maple Crescent, Trem Y Coleg, Llwyn Yr Eos,

Meysydd Y Coleg, Maes Yr Ehedydd and Pant Y Barcud, Carmarthen) (Imposition of 20mph Speed Limit) Order 2013, The County Of Carmarthenshire (Swiss Valley) (Imposition of 20mph Speed Limit) Order 2013, The County Of Carmarthenshire (The A4069 Road at Llangadog Primary School) (Imposition of 20mph Speed Limit) Order 2013, The County Of Carmarthenshire (Llangunnor, Carmarthen) (Imposition of 20mph Speed Limit) Order 2013, The County Of Carmarthenshire (Llwynhendy, Pemberton, Bryn, Llanelli) (Imposition on 20mph Speed Limit) Order 2014, The County Of Carmarthenshire (Denham Avenue, Iscoed and Penywern, Llanelli) (Imposition of 20mph Speed Limit) Order 2014, The County Of Carmarthenshire (Newcastle Emlyn) (Imposition of 20mph Speed Limit) Order 2014, The County Of Carmarthenshire (Abernant, Carmarthen) (Imposition of 20mph Speed Limit) Order 2015, The County Of Carmarthenshire (Llangadog) (Imposition of 20mph Speed Limit) Order 2015, The County Of Carmarthenshire (20mph, 30mph and 40mph Speed Limits) (A476 Ffairfach, Llandeilo) Order 2015, The County Of Carmarthenshire (Llanelli) (Imposition of 20mph Speed Limit) Order 2015, The County Of Carmarthenshire (Swiss Valley) (Imposition of 20mph Speed Limit) Order 2015, The County Of Carmarthenshire (B4297 At Llangennech, Llanelli) (Imposition of 20mph Speed Limit) Order 2016, The County Of Carmarthenshire (Saron, Ammanford) (Imposition of 20mph Speed Limit) Order 2016, The County Of Carmarthenshire (Llanpumsaint) (Imposition of 20mph and 40mph Speed Limit) Order 2016, The County Of Carmarthenshire (Market Street, Whitland) (Imposition of 20mph Speed Limit) Order 2016, The County Of Carmarthenshire (Newcastle Emlyn and Pont-Tyweli) (Imposition of 20mph Speed Limit) Order 2017, The County Of Carmarthenshire (Cynwyl Elfed, Carmarthen) (Imposition of 20mph Speed Limit) Order 2017, The County Of Carmarthenshire (Saron and Rhos, Llandysul) (Imposition of 20mph and 30mph Speed Limit) Order 2017, The County Of Carmarthenshire (Brewery Road, Carmarthen) (Extension of 20mph Speed Limit) Order 2017, The County Of Carmarthenshire (Trimsaran) (Imposition of 20mph Speed Limit) Order 2017, The County Of Carmarthenshire (Meidrim, Carmarthen) (Imposition of 20mph Speed Limit) Order 2017, The County Of Carmarthenshire (Bryn, Llanelli) (Imposition of 20mph Speed Limit) Order 2018, The County Of Carmarthenshire

(Penygroes, Llanelli) (Imposition of 20mph Speed Limit) Order 2018, The County Of Carmarthenshire (Llanelli) (Imposition of 20mph Speed Limit) Order 2018, The County Of Carmarthenshire (Newcastle Emlyn) (Imposition of 20mph Speed Limit) Order 2018, The County Of Carmarthenshire (Ammanford) (Imposition of 20mph Speed Limit) Order 2019, The County Of Carmarthenshire (Burry Port, Bancyfelin, Carmarthen and Llanelli) (Imposition of 20mph Speed Limit) Order 2020, The County Of Carmarthenshire (Five Roads, Llanelli) (Imposition of 20mph Speed Limit) Order 2020, The County Of Carmarthenshire (Llanelli South) (Imposition of 20mph Speed Limit) Order 2021, The County Of Carmarthenshire (North Llanelli) (Imposition of 20mph Speed Limit) Order 2021, The County Of Carmarthenshire (Llannon, Llanelli) (Imposition of 20mph Speed Limit) Order 2021, The County Of Carmarthenshire (Garnant, Ammanford) (Imposition of 20mph Speed Limit) Order 2021, The County Of Carmarthenshire (Various Roadways, Carmarthen) (Imposition of 20mph Speed Limit) Order 2021, The County Of Carmarthenshire (Various Roadways, Ammanford) (Imposition of 20mph Speed Limit) Order 2021, The County Of Carmarthenshire (Trelech, Carway, Nantgaredig, Llanybydder, Pwll, Tycroes, Ffairfach, Blaenau & Hendy) (Imposition of 20mph Speed Limit) Order 2021, The County Of Carmarthenshire (Siloh, Llanwrda, Llandovery) (Imposition of 20mph Speed Limit) Order 2022, The County Of Carmarthenshire (Myddfai, Llandovery) (Imposition of 20mph Speed Limit) Order 2022, The County Of Carmarthenshire (Caio, Llanwrda) (Imposition of 20mph Speed Limit) Order 2022 and The County Of Carmarthenshire (Porthyrhyd, Llanwrda) (Imposition of 20mph Speed Limit) Order 2022 are hereby revoked.

GIVEN under the Common Seal of the Carmarthenshire County Council this day of Two Thousand and Twenty Three

THE COMMON SEAL of the)
CARMARTHENSHIRE COUNTY)
COUNCIL was hereunto affixed in)
the presence of:-)

Head of Administration & Law

MAP SCHEDULE

AA24	AA28	AA30	AA31	AA32
AA34	AA35	AA36	AA38	AB8
AB9	AB22	AB24	AB28	AB30
AB32`	AB38`	AC7	AC8	AC18
AC25	AC28	AC29	AC31	AC40
AC41	AD7	AD8	AD17	AD23
AD24	AD25	AD31	AD32	AD33

MAP SCHEDULE (continued)

AD34	AD38	AD40	AD41	AE17
AE20	AE23	AE29	AE38	AE40
AF5	AF6	AF12	AF15	AF16
AF23	AF24	AF26	AF29	AF28
AF31	AF37	AG6	AG24	AG25
AG27	AG30	AH14	AH22	AH23
AH27	AH30	AI8	AI13	AI14
AI16	AI17	A118	AI20	AI21
AI23	AI24	AI27	AI28	AI29
AI30	AI32	AJ7	AJ8	AJ18
AJ26	AJ28	AJ29	AJ30	AJ31
AK7	AK10	AK26	AK30	AL11
AL22	AL31	AM17	AM19	AM21
AM30	AM31	AN12	AN13	AN17
AN19	AN20	AO19	AO24	AP13
AP30	AQ11	AQ22	AR8	AR14
AR15	AR18	AS8	E20	E21

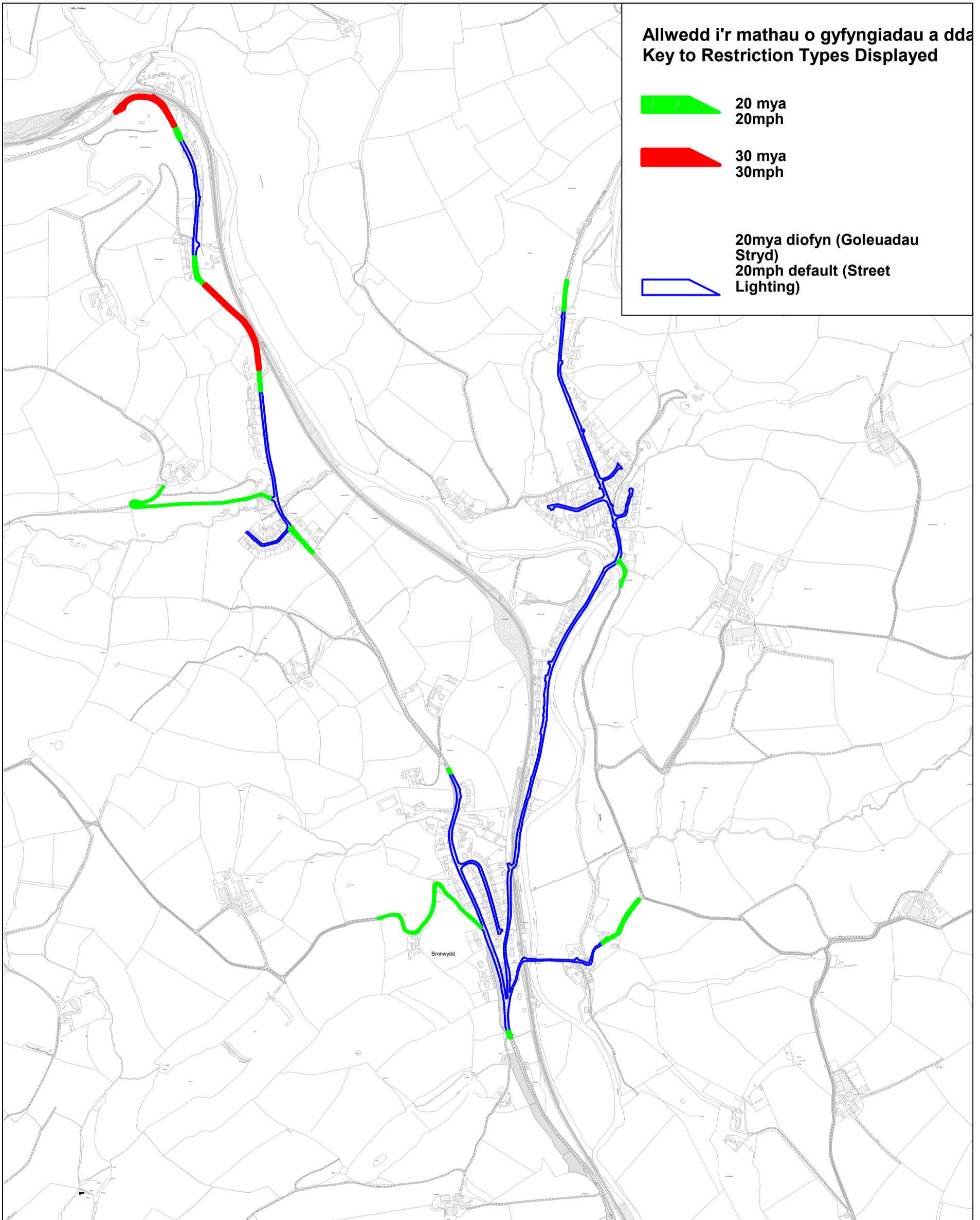
F21	F23	F24	F25	F26
G20	G21	H20	H21	H23
H28	I23	I27	I28	I31
J22	J23	J33	J27	K20
K21	K22	K33	L11	L25
L26	L29	M10	M14	M18
M27	M28	N13	N14	N18
N24	N25	N26	N27	N29
N31	N32	O11	O13	O15
O20	O24	O25	O31	O32

MAP SCHEDULE (continued)

P11	P15	P17	P27	Q11
Q12	Q21	Q22	Q23	Q28
Q30	Q31	R11	R12	R13
R14	R20	R31	R32	S11
S12	S13	S17	S19	S20
S32	S33	T12	T14	T25
T26	T28	T29	T34	U11
U12	U22	U24	U25	U26
U28	V12	V13	V18	V19
V21	V22	V23	V26	V27
V28	V29	V31	V34	V35
W15	W20	W21	W22	W33
W34	X13	X14	X17	X20
X30	X32	X33	X34	X36
X37	X39	Y11	Y13	Y14
Y24	Y26	Y29	Y30	Y32
Y33	Y35	Y37	Y39	Z11
Z12	Z13	Z25	Z30	Z31

Z33	Z34	Z35	Z36	Z39
-----	-----	-----	-----	-----

This page is intentionally left blank

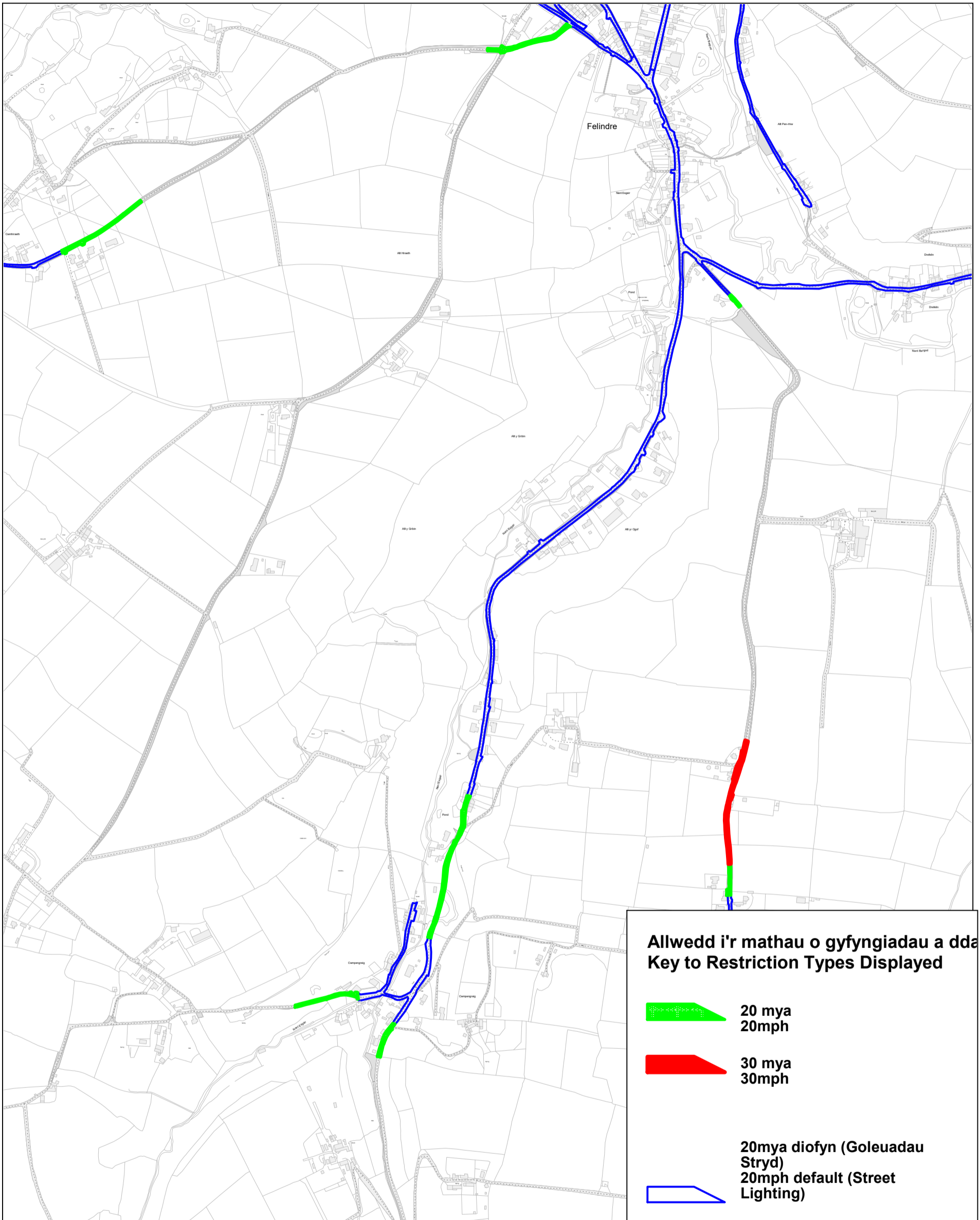


Objection 1 - PentreMorgan & Bronwydd Area

© Hawlfraint y Goron a hawlfraint
 cronfa ddata Arolwg Ordnans
 100023377 © Crown copyright and
 database rights 2021 Ordnance
 Survey 100023377

1 : 10000
 01/08/2023

DRAWN BY



Objection 1 - Cwmpengraig to Felindre


© Hawlfraint y Goron a hawlfraint
 cronfa ddata Arolwg Ordnans
 100023377 © Crown copyright and
 database rights 2021 Ordnance
 Survey 100023377
 Page 1 of 2


1 : 7500
 01/08/2023

DRAWN BY



**Allwedd i'r mathau o gyfyngiadau a dda
Key to Restriction Types Displayed**

 **20 mya
20mph**

 **20mya diofyn (Goleuadau
Stryd)
20mph default (Street
Lighting)**

© Hawlfraint y Goron a hawliau
cronfa ddata Arolwg Ordnans
100023377 © Crown copyright and



DRAWING TITLE	
Objection 4 - Hebron	
SCALE	1 : 5000
DATE	01/08/2023
DRAWING No.	
DRAWN BY	

This page is intentionally left blank

CABINET MEMBER DECISION MEETING FOR TRANSPORT, WASTE AND INFRASTRUCTURE SERVICES

11TH AUGUST 2023

Cabinet Member:	Portfolio
Cllr. Edward Thomas	Cabinet Member for Transport, Waste and Infrastructure Services

TRAFFIC REGULATION ORDER FOR 30MPH SPEED LIMIT

Purpose:

To consider Objections received to the advertised Public Notice and draft Order and determine whether the Traffic Regulation Order should be made.

Recommendation:

1. It is recommended that Objection Nos. 2, 3, 4, 5, 6, 7, 8, 9 and 10 be upheld and the proposals for the 30mph speed limit at the locations in question be withdrawn.
2. It is recommended that Objection Nos. 1, 11 and 12 are noted and that the 30mph Order be made.

Reasons:

To support the forthcoming Welsh Government legislative change introducing 20mph speed limits on restricted roads through 'The Restricted Roads (20 mph Speed Limit) (Wales) Order 2022' which will come into force on the 17th September 2023.

The proposed 30mph limits on certain roads will facilitate the movement of traffic whilst also providing consistency for local communities and road users.

Name of Head of Service: Steve Pilliner	Head of Service: Highways & Transportation	E-mail sgpilliner@carmarthenshire.gov.uk
Report Author: Mike Jacob	Traffic & Road Safety Manager	E-mail mjacob@carmarthenshire.gov.uk

Declaration of Personal Interest (if any):

Dispensation Granted to Make Decision (if any):

DECISION MADE:

Signed:

DATE: _____

CABINET MEMBER

The following section will be completed by the Democratic Services Officer in attendance at the meeting

Recommendation of Officer adopted	YES / NO
Recommendation of the Officer was adopted subject to the amendment(s) and reason(s) specified:	
Reason(s) why the Officer's recommendation was not adopted:	

EXECUTIVE SUMMARY

CABINET MEMBER DECISION MEETING FOR TRANSPORT, WASTE AND INFRASTRUCTURE SERVICES

11TH AUGUST 2023

TRAFFIC REGULATION ORDER FOR 30MPH SPEED LIMIT.

Brief Summary of Purpose of Report

The purpose of this report is to consider the objections received in response to the following draft Traffic Regulation Order which was advertised for comment and objection:

- ***THE COUNTY OF CARMARTHENSHIRE (IMPOSITION OF 30 M.P.H. SPEED LIMIT) ORDER 2023***

The purpose of the proposed Order is to introduce 30mph speed limits to address the following situations:

1. As exceptions to the Welsh Government's 'The Restricted Roads (20 mph Speed Limit) (Wales) Order 2022'.
2. As supporting 'buffer' limits on the approaches to 20mph speed limits.
3. Non-Restricted Roads where a 30mph limit would reflect road use and surrounding development.

Copies of the advertised Public Notice pertaining to the draft Traffic Regulation Order is presented as Appendix 1.

Plans showing the objector locations are presented as Appendix 2.

An outline of the objections received is presented and discussed below. A full copy of the objections will be available separately at the meeting for detailed consideration.

Discussion of Objections

During the statutory consultation period the Council's Head of Administration and Law received representations from twelve objectors. These are discussed below with the removal of personal details.

Summary of objection	Discussion
<p>Objection 1 As the operator of a tourism business, the objector feels that the speed limits will have a negative effect on people visiting Carmarthenshire and have a significant detrimental effect on the tourism sector within Carmarthenshire and Wales.</p> <p>The objector states that the Welsh Governments own research shows that the imposition of these speed limits would cost the Welsh Economy £4.5 billion, and there is very little evidence to show limits will increase road safety or reduce pollution therefore I cannot understand why the authority are going ahead with their imposition.</p> <p>The objector states that the cost to the taxpayer to implement these changes across Wales is over £32.5 million and cannot be justified. We are continually informed 'there is no money, and we need to make savings', yet the authorities have decided to go ahead with spending massive amounts of public money on a scheme that the majority of the public do not want. The whole scheme makes no sense and should be stopped before it is too late.</p>	<p>Objection 2 The Objectors views on the impact of changing national legislation on Tourism are noted.</p> <p>The national change in legislation is being introduced by the Welsh Government and each Local Authority is obliged to implement the change on its highway network.</p> <p>The national change in legislation is a decision which has been taken by Welsh Government and will apply to restricted roads across Wales. The implementation of the change is being funded by Welsh Government.</p>
<p>Objection 2 Objection to the 20mph restriction being imposed on Llanedi road with a transition to 30mph halfway along the road.</p> <p>There is no defined justification for changing the speed limit from 20mph to 30mph so please extend the 20mph limit to beyond all houses on Llanedi Road, Fforest.</p> <p>The objector states there is no footpath on the way to Llanedi, and an incident occurred where a dog was killed by a speeding motorist. Leaving the speed limit at 30mph will certainly not encourage people to walk, and without changes being made the aspiration of the Welsh government will not be achieved, namely:</p>	<p>Objection 2 Having considered the additional evidence provided by the local community and reviewed this with respect to Welsh Government's Guidance regarding Place Criteria it is recommended that the proposal to introduce the 30mph be withdrawn. The section of highway would then default to 20mph in accordance with Welsh Government's changing legislation.</p>

<ul style="list-style-type: none"> • Reducing the number of collisions and reducing the number of severe injuries (and also reduce the impact on the NHS to treat the people who are injured) • It will encourage more people to walk and cycle in our communities • Helping to improve our health and wellbeing • Making our streets safer; and • Safeguarding the environment for future generations. 	
<p>Objection 3 The objector wishes to see the proposed 30mph removed and the 20mph extended to the last house along Llanedi Road, Forest. After the last house there is a public footpath which is used by people walking and dog walkers. This is a highly dangerous piece of road as there are no pavements from No.8, Cysgod Y Deri to the footpath. When returning from the footpath and as per the highway code you walk on the side with the approaching traffic, you take your life in your hands as you are walking into traffic which is speeding as they know they are leaving the village onto a road that is changing to 60mph. There has been a child killed and a person's dog hit and killed because they could not get the dog into the side quick enough. The Objector totally opposes this change until either the 20mph is extended past the last house and footpath or a pavement is put in to try and save lives. Going from 20mph to 30mph and then 60mph in such a short area of road is not acceptable.</p>	<p>Objection 3 As discussion of Objection 2</p>
<p>Objection 4 The objector is a resident of Llanedi Road, Fforest. They have two main concerns about the proposed speed limit increase. First, B4297 has a number of blind corners. These corners make it difficult for drivers to see oncoming traffic, and they are a particular danger to pedestrians and cyclists. Second, B4297 does not have a pavement for pedestrians. This means that pedestrians are forced to walk on the road, which is dangerous and puts them at risk of being hit by a car.</p>	<p>Objection 4 As discussion of Objection 2</p>

<p>They urge the County Council to reconsider the proposed speed limit given the blind corners and lack of pavement for pedestrians.</p>	
<p>Objection 5 Petition signed by 54 people who use the B4297 road daily and are involved with Llanedi School. They ask the County Council to reconsider the situation and impose a 20mph along the current 30mph. They consider the speed of the traffic to be horrendous and life threatening for pedestrians - and from the direction of Tycroes there is no pavement, the road narrows and those who walk to and from school every day face unacceptable challenges such as verbal threats and obscene gestures. In addition, they consider there is a danger to other motorists driving on the road in question.</p>	<p>Objection 5 Having considered the additional evidence provided by the local community and reassessed against the Welsh Government's Place Criteria it is recommended that the proposal to introduce the 30mph be withdrawn. The section of highway would then default to 20mph in accordance with Welsh Government's changing legislation.</p>
<p>Objection 6 Objector states there is an inherent problem of excess speed of vehicles on the B4297 through the village of Llanedi, verified by the two 'speed warning' signs in place on the entrance to the village and approach to the school. The objector has kept observations using the speed warning signs within the village and the average speed of vehicles through the village during observations was 40.35mph, the fastest observed was 47 mph during school hours. The objector is a local resident and feel that they have a duty of care to point out that a temporary speed limit around the school should be made a permanent 20mph.</p>	<p>Objection 6 As discussion of Objection 5</p>
<p>Objection 7 The proposed 30mph limit is on a sharp, blind bend and the existing 30mph limit has proved, historically to be inadequate to slow up traffic causing near misses to vehicles and pedestrians.</p>	<p>Objection 7 As discussion of Objection 5</p>

<p>The pedestrian walkways between Ebeneser Chapel and Llanedi Primary School are totally inadequate resulting in abuse to pedestrians from drivers of vehicles when accompanying children to school.</p> <p>This also applies to pedestrians and visitors to two holiday cottages on Ebeneser Road. Visitors to local properties including couriers, Royal Mail employees and employees of Carmarthenshire County Council (Recycle Bag Collectors) who park their vehicles opposite and have to cross the road with utmost care as they have no visible sight of oncoming traffic from the Tycroes direction when returning to their vehicles. This also applies to us as residents of Penygraig who wish to access their parked vehicles. Casual parking on the dwelling side is not a safe option.</p> <p>The B4297 is a popular route for individual cyclists and members of cycling clubs who when travelling along Ebeneser Road are not visible to traffic negotiating the bend from both directions. This again is a road safety issue. The location has a notorious record of frequent accidents ranging from head-on collisions with telegraph poles to vehicles mounting hedgerows.</p> <p>The imposition of a 20mph speed limit would make a positive contribution to a safe route to school for children living in the northern end of the village of Llanedi.</p>	
<p>Objection 8 B4297 Llanedi Objector states that the 20mph outside Llanedi school should be a permanent speed limit not temporary. A 20mph should be extended towards Tycroes passing the bend outside the property known as Penygraig and not 30mph. Access to the property is on the bend.</p>	<p>Objection 8 As discussion of Objection 5</p>
<p>Objection 9 The objector states that this part of the B4333 road at Hermon is used very heavily by pedestrians, including children and dog walkers and ask that the County Council to reconsider the plan for the 30mph.</p>	<p>Objection 9 Having considered the additional evidence provided by the local community and reassessed against the Welsh Government's Place Criteria it is recommended that the proposal to introduce the 30mph be withdrawn.</p>

<p>They state there have been two quite serious accidents in this part of the road recently and was necessary to get the Police to the sites and the Ambulance Service.</p> <p>They state that both accidents involved cars crossing over the pavement with one hitting the bank on the left and the other hitting a wall on the left.</p>	<p>The section of highway would then default to 20mph in accordance with Welsh Government's changing legislation.</p>
<p>Objection 10</p> <p>The Objector would like to explain that the lower section of the B4333 which is to remain at 30 mph is extremely dangerous, there is a sudden deceptive bend and rise in land (Knwc Penffin) in the road before coming down to Tegfryn bend.</p> <p>There is a Go Safe van and new police vehicles constantly waiting in the car park and therefore able to see this stretch of road and catch many who are speeding.</p> <p>There have been accidents due to this stretch of 30mph and they have enclosed photos of the latest one where the Police, Fire Brigade and Air Ambulance Helicopter were present.</p>	<p>Objection 10</p> <p>As discussion of Objection 9</p>
<p>Objection 11</p> <p>The objector believes that the B4304 (Dyffryn Road, Bynea) should be 40mph, not 30mph, like the rest of the Coastal Road, especially now the Llwyn Hall junction is no through road.</p> <p>The Objector believes that the A484 Loughor Bridge should be 40mph and not 30mph.</p>	<p>Objection 11</p> <p>The two locations mentioned by the objector already have a speed limit of 30mph and therefore the proposals are like for like.</p> <p>The B4304 was constructed using a design speed that necessitated a 30mph speed limit and therefore the Speed Limit cannot be increased on safety grounds.</p> <p>The speed limit across the A484 Loughor Bridge is currently 30mph and is considered appropriate as the road is bounded by footways on both sides and is well used by both pedestrians and cyclists.</p> <p>It is recommended that the objection be noted but to proceed with the proposal.</p>
<p>Objection 12</p> <p>Objection to the lowering of the existing 40mph to 30mph on the A485 at Peniel (south).</p> <p>The objector states that they live alongside the A485 which has been subject to a 40mph speed limit for the whole of their occupation from 1991 to the current day.</p>	<p>Objection 12</p> <p>The A485 through the centre of the village as a Restricted Road and will default from the current 30mph limit to 20mph in accordance with Welsh Government legislation.</p>

The objector states that research shows that internal combustion engines are at their most efficient, and emit less pollution, at speeds between 50 and 60 mph. The existing 40mph limit is already suboptimal and a further reduction is likely to greatly increase the emissions from vehicles travelling north on the road against the gradient.

No survey of existing air quality adjacent to the road has been made and there has been no evaluation of the possible negative effects of the proposed reduction in speed limits. They believe that the County Council are in breach of Welsh Government advice on monitoring air quality in residential areas. The arbitrary imposition of a lower speed limit has a disproportionate effect on those living on rural areas. Lower speed limits, not required for road safety reasons, add time to journeys whether for work, education, health, or recreation. These diminish the quality of life of those so affected and should only be made where there is overriding reason. I believe the Council has failed to consider these negative effects prior to imposing this limit.

Residents living next to a main road are at risk from excessive speed by vehicles using the road. Mitigation of this risk by the use of speed limits is of little effect if they are not enforced. 30 years ago, the whole of the A485 in Peniel was limited to 40mph and there was regular enforcement of the limit by the police. Since the central area was reduced to 30mph the police enforcement has stopped and speeding vehicles continue to pass through unheeded. The arbitrary imposition of this lower speed limit will have no positive effect if it is not enforced. The Council's proposal does not have plans for enforcement.

The approaching sections of the A485 are currently subject to a 40mph limit and would not change with the legislation.

Lowering the speed limit to 30mph either side of the central 20mph limited area will reflect the surrounding environment, support the integrity of the 20mph section whilst still recognising the strategic nature of the A485.

Welsh Government advice states that:

A study by Imperial College found that 20mph limited areas were "pollution neutral". Many things contribute to pollution levels. They include:

- driving style,
- acceleration,
- braking,
- vehicle condition
- distance travelled and
- engine temperature.

We believe the lower speed limits will encourage more people to choose active ways to travel and there will be fewer polluting cars on the roads.

[Introducing 20mph speed limits: frequently asked questions | GOV.WALES](#)

The approximate additional journey time associated with lowering the speed limit on this section of road is estimated to be marginally less than 10seconds.

Lowering of the speed limit will improve road safety. If a pedestrian is struck by a vehicle the risk of death is approximately four times higher at 40mph than at 30mph.

Both the Police and GoSafe have indicated that will continue to enforce speed limits where needed, their approach will be on a risk-based system.

It is recommended that the objection be noted but to proceed with the proposal.

Summary Table

Objection	Location	Recommendation
Objection 1	General objection to lowering speed limits	Be noted
Objections 2, 3 and 4	B4297 Llanedi Road, Fforest	Be upheld and the proposal withdrawn
Objections 5, 6, 7 and 8	B4297 Llanedi (by primary school)	Be upheld and the proposal withdrawn
Objections 9 and 10	B4333 Hermon	Be upheld and the proposal withdrawn
Objection 11	B4304 Bynea & A484 Loughor Bridge	Be noted but the Order made
Objection 12	A485 Peniel	Be noted but the Order made

Recommendation:

1. It is recommended that Objection Nos. 2, 3, 4, 5, 6, 7, 8, 9 and 10 be upheld and the proposals for the 30mph speed limit at the locations in question be withdrawn.
2. It is recommended that Objection Nos. 1, 11 and 12 are noted and that the 30mph Order be made.

DETAILED REPORT ATTACHED ?

NO

IMPLICATIONS

I confirm that other than those implications which have been agreed with the appropriate Directors / Heads of Service and are referred to in detail below, there are no other implications associated with this report:

Signed: **S.G. Pilliner**

Head of Transportation and Highways

Policy and Crime & Disorder	Legal	Finance	ICT	Risk Management Issues	Organisational Development	Physical Assets
NONE	YES	YES	NONE	NONE	NONE	NONE

Legal

The Traffic Regulation Order would be introduced by the Council's Head of Administration and Law.

Finance

The cost of the Traffic Regulation Order is funded from the Welsh Government 20mph Capital Grant.

CONSULTATIONS

I confirm that the appropriate consultations have taken in place and the outcomes are as detailed below.

Signed: **S.G. Pilliner**

Head of Transportation and Highways

1. Scrutiny Committee – N/A

2. Local Member(s) - All Local Members consulted as part of the Traffic Regulation Order process, with two objections being received.

3. Community / Town Council – All Town, Rural and Community Councils consulted as part of the Traffic Regulation Order process with no objections received, one from Cllr Tina Higgins and one from Cllr. Bryan Davies

4. Relevant Partners - key stakeholder, to include the Police, GoSafe, Ambulance Service, Fire Service, Freight and Haulage Groups, Bus Operators, Access Groups, consulted as part of the Traffic Order process, no objections received.

5. Staff Side Representatives and other Organisations - N/A

Section 100D Local Government Act, 1972 – Access to Information

List of Background Papers used in the preparation of this report:

There are none.

This page is intentionally left blank

Cabinet Member Decision Meeting

11th August 2023

Appendix 1

Advertised 30mph Public Notice and Draft Order

PUBLIC NOTICE

**THE COUNTY OF CARMARTHENSHIRE
(IMPOSITION OF 30 M.P.H. SPEED LIMIT) ORDER 2023**



Notice is hereby given that the Carmarthenshire County Council propose to make an Order under Sections 84(1)(a), 84(1)(c), 84(2) and 124 of and paragraph 27 of Schedule 9 to the Road Traffic Regulation Act 1984 as amended.

The effect of the Order will be to:

- (a) impose a 30 m.p.h. speed limit in in the lengths of road briefly described in column 2 of the Schedule to this Notice but more particularly shown on the maps bearing a unique tile reference number specified in column 3 of the said Schedule for each locality described in column 1 thereof which are to be read in conjunction with the Order and which form part of the same, and
- (b) revoke The County Council of Carmarthen (Built-Up) Areas Order 1937, The County Council of Carmarthenshire (Restricted Roads) (No.1) Order 1958, The County Council of Carmarthenshire (Restricted Roads) (No.1) Order 1961, The County Council of Carmarthenshire (Restricted Roads) (No.1) Order 1964, The County Council of Carmarthenshire (Restricted Roads) (No.3) Order 1964, The County Council of Carmarthenshire (Restricted Roads) (No.5) Order 1964, The County Council of Carmarthenshire (Restricted Roads) (No.2) Order 1965, The County Council of Carmarthenshire (Restricted Roads) (No.1) Order 1967, The County Council of Carmarthenshire (Restricted Roads) (No.1) Order 1969, The County Council of Carmarthenshire (Restricted Roads) (No.2) Order 1969, The County Council of Carmarthenshire (Restricted Roads) (No.1) Order 1970, The County Council of Carmarthenshire (Restricted Roads) (No.2) Order

1970, The County Council of Carmarthenshire (Restricted Roads) (No.5)
Order 1970, The County Council of Carmarthenshire (Restricted Roads)
(No.7) Order 1970, The County Council of Carmarthenshire (Restricted
Roads) (No.3) Order 1970, The County Council of Dyfed (Restricted Roads)
(No.6) Order 1976, The County of Dyfed (Restricted Roads) (No.1) Order
1976 (Extension of 30mph Speed Limit along the B4333 at Cynwyl Elfed),
The County Council of Dyfed (Restricted Roads) (No.3) Order 1977, The
County of Dyfed (Restricted Roads) (No.4) Order 1977 (Extension of 30mph
Speed Limit in Waungilwen Road, Velindre), The County of Dyfed
(Restricted Roads) (No.1) Order 1978 (Extension of 30mph Speed Limit at
Llandysul), The County of Dyfed (Restricted Roads) (No.1) Order 1979
(Imposition of 30mph Speed Limit at Llangynin, St Clears), The County of
Dyfed (B4312 at Llansteffan Road, Johnstown) (Restricted Road) Order
1981, The County of Dyfed (B4309 at Meinciau) (Restricted Road) Order
1981, The County of Dyfed (New Machynys Road, Llanelli) (Restricted Road)
Order 1981, The County of Dyfed (Restricted Roads) Order 1982 (Imposition
of 30mph Speed Limit, Glynhir Road, Llandybie), The County of Dyfed
(Restricted Roads) Order 1982 (Imposition of 30mph Speed Limit, Drefach,
Cwmmawr and Tumble), The County of Dyfed (B4306 at Crwbin) (Restricted
Road) Order 1982, The County of Dyfed (Berwick Road, Bynea) (Restricted
Road) Order 1982, The County of Dyfed (Restricted Roads) Order 1982
(Imposition of 30mph Speed Limit, Various Roads, Saron, Llangeler), The
County of Dyfed (Heol Y Nant, Llannon) (Restricted Road) Order 1982, The
County of Dyfed (B4306 at Llangendeirne) (Restricted Road) Order 1982,
The County Council of Dyfed (Meidrim Road, St. Clears) (Restricted Road)
Order 1982 (Extension of 30mph Speed Limit), The County of Dyfed (Pwll,
Llanelli) (Restricted Road) Order 1982, The County of Dyfed (Restricted
Roads) Order 1983 (Imposition of 30mph Speed Limit, Heol Hen, Five

Roads, Llanelli), The County of Dyfed (Restricted Roads) Order 1983 (Imposition of 30mph Speed Limit, Lampeter Road, Llanwrda), The County of Dyfed (Restricted Roads) Order 1983 (Imposition of 30mph Speed Limit, Various Roads, Llanybri), The County of Dyfed (C2050 at Whitemill) (Restricted Road) Order 1983, The County of Dyfed (Restricted Road) Order 1984 (Extension of 30mph Speed Limit, Black Lion Road, Gorslas), The County of Dyfed (Lloyd's Terrace and Castell Pigyn Road, C2049, Abergwili) (Restricted Road) Order 1985, The County of Dyfed(A485 at Llanybydder) (Restricted Road) Order 1985, The County of Dyfed(A485 at Cwmann) (Restricted Road) Order 1986, The County of Dyfed (Restricted Road) (Pencader to Gwyddgrug Class III Road) Order 1986 (Extension of 30mph Speed Limit), The County of Dyfed (Restricted Road) (Cwmifor, Llandeilo) Order 1987, The County of Dyfed (Restricted Road) Order 1987 (Imposition of 30mph at Heol-Y-Parc, Hendy), The County of Dyfed (Restricted Road) Order 1988 (Imposition of 30mph C2122 Horeb Road, Five Roads, Llanelli), The County of Dyfed (Restricted Road) Order 1988 (Imposition of 30mph at Lotwen Road, Capel Hendre), The County of Dyfed(Various Roads, Cenarth) (Restricted Roads) Order 1988, The County of Dyfed (Restricted Road) Order 1988 (Imposition of 30mph at St. Clears Road, Johnstown, Carmarthen), The County of Dyfed (Restricted Roads) Order 1989 (Imposition of 30mph at Brechfa), The County of Dyfed (Saron to Llandybie Diversion Class III Road) (30mph Speed Limit) (De-Restriction) Order 1989, The County of Dyfed (Restricted Roads) Order 1989 (Imposition of 30mph Speed Limit at Pentrecwrt), The County of Dyfed (Restricted Roads) Order 1990 (Imposition of 30mph Speed Limit at Llansawel), The County of Dyfed (Restricted Roads) Order 1990 (Imposition of 30mph Speed Limit at Llanboidy, Whitland), The County of Dyfed (Restricted Roads) Order 1990 (Imposition of 30mph Speed Limit at Pencader Road, Pontwelly, Llandysul), The County

of Dyfed (Restricted Roads) Order 1990 (Imposition of 30mph Speed Limit at Mynyddcerrig, Llanelli), The County of Dyfed (Restricted Roads) Order 1990 (Imposition of 30mph Speed Limit at Myrtle Hill, Ponthenri), The County of Dyfed (Restricted Roads) Order 1990 (Imposition of 30mph Speed Limit at Troserch Road, Llangennech), The County of Dyfed (Restricted Roads) Order 1991 (Imposition of 30mph Speed Limit at Waungron Road, Betws, Ammanford), The County of Dyfed (Restricted Roads) Order 1991 (Imposition of 30mph Speed Limit at Llanybydder), The County of Dyfed (Restricted Roads) Order 1991 (Newcastle Emlyn to Penrherber Class III Road Imposition of 30mph Speed Limit), The County of Dyfed (Restricted Roads) Order 1991 (Imposition of 30mph Speed Limit at Penygarn Road, Tycroes), The County of Dyfed (Restricted Roads) Order 1992 (Imposition of 30mph Speed Limit at Ferryside), The County of Dyfed (Restricted Roads) Order 1992 (Imposition of 30mph Speed Limit at Llanfihangel-Ar-Arth), The County of Dyfed (Restricted Roads) Order 1992 (Imposition of 30mph Speed Limit at Cwmdud), The County of Dyfed (Restricted Roads) Order 1992 (Imposition of 30mph Speed Limit at Heol Y Dderwen, Pontwelly, Llandysul), The County of Dyfed (Restricted Roads) Order 1992 (Imposition of 30mph Speed Limit at Peniel), The County of Dyfed (Restricted Roads) Order 1992 (Imposition of 30mph Speed Limit at Salem Road, St. Clears), The County of Dyfed (Class III Road C2057 at Four Roads Near Kidwelly) Imposition of 40mph Speed Limit) Order 1992, The County of Dyfed (Restricted Roads) Order 1993 (Imposition of 30mph Speed Limit Greenfield Terrace and Capel Seion Road, Pontyberem), The County of Dyfed (Restricted Roads) Order 1993 (Imposition of 30mph Speed Limit on the Class III Church Road, Gorslas), The County of Dyfed (Restricted Roads) Order 1993 (Imposition of 30mph Speed Limit on the Class I Carmarthen Road A48, Fforest, Pontardulais), The County of Dyfed (Restricted Roads)

Order 1993 (Imposition of 30mph Speed Limit on the Class II B4309 at Class III Road - B4310 at Felingwm Uchaf), The County of Dyfed (Restricted Roads) Order 1993 (Imposition of 30mph Speed Limit on the Class II B4309 at Cynheidre), The County of Dyfed (Restricted Roads) Order 1993 (Imposition of 30mph Speed Limit on Bryncaerau Road, Trimsaran), The County of Dyfed (Restricted Roads) Order 1993 (Imposition of 30mph Speed Limit on the Class II Road B4317 at Cwm-mawr), The County of Dyfed (Restricted Roads) Order 1993 (Imposition of 30mph Speed Limit at Aberlash Road, Bonllwyn, Ammanford), The County of Dyfed (Restricted Roads) Order 1993 (Imposition of 30mph Speed Limit at Carmel), The County of Dyfed (Restricted Roads) Order 1993 (Imposition of 30mph Speed Limit at Llangadog), The County of Dyfed (Restricted Roads) Order 1993 (Imposition of 30mph Speed Limit at Llanfallteg), The County of Dyfed (Restricted Roads) Order 1993 (Imposition of 30mph Speed Limit on the Principal Roads A484 Yspitty Road, Bynea, Llanelli), The County of Dyfed (Restricted Roads) Order 1993 (Imposition of 30mph Speed Limit on the Principal Roads A484 and A475 at Newcastle Emlyn), The County of Dyfed (Restricted Roads) Order 1994 (Imposition of 30mph Speed Limit at Kidwelly), The County of Dyfed (Restricted Roads) Order 1994 (Imposition of 30mph Speed Limit at Carway), The County of Dyfed (Restricted Roads) Order 1994 (Imposition of 30mph Speed Limit at Bancyfelin), The County of Dyfed (Restricted Roads) Order 1994 (Imposition of 30mph Speed Limit at Heol Mansant, Pontyates), The County of Dyfed (Restricted Roads) Order 1994 (Imposition of 30mph Speed Limit at Salem), The County of Dyfed (Restricted Roads) Order 1995 (Imposition of 30mph Speed Limit at Five Roads, Llanelli), The County of Dyfed (Restricted Roads) Order 1995 (Imposition of 30mph Speed Limit at Llandybie), The County of Dyfed (Restricted Roads) Order 1995 (Imposition of 30mph Speed Limit at

Trimsaran Class II B4308), The County of Dyfed (Restricted Roads) (30mph Speed Limit at Broad Street and Heol Pluguffan, Llandovery) Order 1996, The County of Dyfed (Restricted Roads) (Imposition of 30mph Speed Limit at Nant Y Glyn Road, Glanamman) Order 1997, The County of Dyfed (Restricted Roads) (Imposition of 30mph Speed Limit at Heol-Y-Parc, Cefneithin) Order 1997, The County of Dyfed (Restricted Roads) (Imposition of 30mph Speed Limit at North Road, Whitland) Order 1997, The County of Dyfed (Restricted Roads) (Imposition of 30mph Speed Limit at Rhydybont, Llanybydder) Order 1997, The County of Dyfed (Restricted Roads) (Carmarthen - Llanelli Road B4309 Furnace) (Imposition of 30mph Speed Limit) Order 1997, The County of Dyfed (Restricted Roads) Order 1997 (Imposition of 30mph Speed Limit at Llangyndeyrn), The County of Dyfed (Restricted Roads) Order 1997 (Imposition of 30mph Speed Limit at Tremolet School, Pendine), The County of Carmarthenshire (Restricted Roads) Order 1998 (Imposition of 30mph Speed Limit at Bronwydd, Carmarthen), The County of Carmarthenshire (Restricted Roads) Order 1998 (Imposition of 30mph Speed Limit at Bolahaul Road, Heol Nant, Nat-Y-Glasdwr and Maes Glasnant, Cwmffrwd), The County of Carmarthenshire (Restricted Roads) Order 1998 (Imposition of 30mph Speed Limit at Llanedi), The County of Carmarthenshire (Unclassified Road at Ostrey Hill and Class III Llangynin Road, St Clears) (Imposition of 30mph Speed Limit) Order 1998, The County of Carmarthenshire (Restricted Roads) Order 1998 (Imposition of 30mph Speed Limit at Llanpumsaint), The County of Carmarthenshire (Restricted Roads) Order 1999 (Imposition of 30mph Speed Limit at Mynydd Y Garreg), The County of Carmarthenshire (Restricted Roads) Order 1999 (Imposition of 30mph Speed Limit at Llangunnor Road, Carmarthen), The County of Carmarthenshire (Restricted Roads) Order 1999 (Imposition of 30mph Speed Limit at Croesyceiliog), The

County of Carmarthenshire (Restricted Roads) Order 1999 (Imposition of 30mph Speed Limit at the New Link Road, Abergwili, Carmarthen), The County of Carmarthenshire (Restricted Roads) Order 1999 (Imposition of 30mph Speed Limit at Abergorlech), The County of Carmarthenshire (Restricted Roads) (Imposition of 30mph Speed Limit at Maerdy Road/Betws Road, Argoes Road and the Parc Penrhiw Estate, Betws, Ammanford) Order 1999, The County of Carmarthenshire (Restricted Roads) Order 1999 (Imposition of 30mph Speed Limit at Derwydd), The County of Carmarthenshire (Restricted Roads) Order 1999 (Imposition of 30mph Speed Limit at Llangunnor Road, Carmarthen), The County of Carmarthenshire (Restricted Roads) Order 1999 (Imposition of 30mph Speed Limit at Carmarthen Road, Newcastle Emlyn), The County of Carmarthenshire (Restricted Roads) Order 2000 (Imposition of 30mph Speed Limit at Class III Road at Gelli Aur), The County of Carmarthenshire (Restricted Roads) Order 2000 (Imposition of 30mph Speed Limit at Unclassified Road at Heol-Y-Capel, Carmel), The County of Carmarthenshire (Restricted Roads) Order 2000 (Imposition of 30mph Speed Limit at Abercych), The County of Carmarthenshire (Restricted Roads) Order 2000 (Imposition of 30mph Speed Limit at Pencader), The County of Carmarthenshire (Restricted Roads) Order 2000 (Imposition of 30mph Speed Limit at Llanddowror), The County of Carmarthenshire (Restricted Roads) Order 2000 (Imposition of 30mph Speed Limit at Class III Llansadwrn), The County of Carmarthenshire (Restricted Roads) Order 2000 (Imposition of 30mph Speed Limit at Class III Llangynog), The County of Carmarthenshire (Restricted Roads) Order 2000 (Imposition of 30mph Speed Limit at Unclassified Road Known as Old Road, Llansteffan), The County of Carmarthenshire (Restricted Roads) Order 2000 (Imposition of 30mph Speed Limit at Class III Milo), The County of Carmarthenshire

(Restricted Roads) Order 2000 (Imposition of 30mph Speed Limit Red Roses to Sping Gardens, Whitland), The County of Carmarthenshire (Restricted Roads) Order 2001 (Imposition of 30mph Speed Limit at Foelgastell), The County of Carmarthenshire (Restricted Roads) Order 2001 (Imposition of 30mph Speed Limit at Llangeler), The County of Carmarthenshire (Restricted Roads) Order 2001 (Imposition of 30mph Speed Limit at Heol Ddu, Ammanford), The County of Carmarthenshire (Restricted Roads) Order 2001 (Imposition of 30mph Speed Limit at Llansawel), The County of Carmarthenshire (Restricted Roads) Order 2001 (Imposition of 30mph Speed Limit at Rhydcymerau), The County of Carmarthenshire (Restricted Roads) Order 2002 (Imposition of 30mph Speed Limit at Cellan Road, Cwmann), The County of Carmarthenshire (Restricted Roads) Order 2002 (Imposition of 30mph Speed Limit at Llysonnen Road, Johnstown, Carmarthen), The County of Carmarthenshire (Restricted Roads) Order 2002 (Imposition of 30mph Speed Limit at Class II Road, Red Roses), The County of Carmarthenshire (Restricted Roads) Order 2002 (Imposition of 30mph Speed Limit at Pentregwenlais), The County of Carmarthenshire (Restricted Roads) Order 2002 (Imposition of 30mph Speed Limit at Class III Road, C3205, Llanfallteg), The County of Carmarthenshire (Restricted Roads) Order 2002 (Imposition of 30mph Speed Limit at Gosport Street, Laugharne), The County of Carmarthenshire (Restricted Roads) Order 2003 (Imposition of 30mph Speed Limit at Cwrt Henri, Dryslwyn), The County of Carmarthenshire (Restricted Roads) Order 2003 (Imposition of 30mph Speed Limit at Class III Road, Bancyffordd), The County of Carmarthenshire (Restricted Roads) Order 2003 (Imposition of 30mph Speed Limit at Broad Oak), The County of Carmarthenshire (Restricted Roads) Order 2003 (Imposition of 30mph Speed Limit at Llangathen), The County of Carmarthenshire (Restricted Roads) Order 2003 (Imposition of

30mph Speed Limit at Class III Bethlehem Road, Ffairfach), The County of Carmarthenshire (Restricted Roads) Order 2004 (Imposition of 30mph Speed Limit at Black Lion Road, Gorslas), The County of Carmarthenshire (Restricted Roads) Order 2004 (Imposition of 30mph Speed Limit at Class III Road, Cilycwm), The County of Carmarthenshire (Restricted Roads) Order 2004 (Imposition of 30mph Speed Limit at Cwmivor Road, Burry Port), The County of Carmarthenshire (Restricted Roads) Order 2004 (Imposition of 30mph Speed Limit at New Inn), The County of Carmarthenshire (Restricted Roads) Order 2004 (Imposition of 30mph Speed Limit at Mynyddgarreg), The County of Carmarthenshire (Restricted Roads) Order 2004 (Imposition of 30mph Speed Limit at Station Road, Nantgaredig), The County of Carmarthenshire (Restricted Roads) Order 2004 (Imposition of 30mph Speed Limit at Talog), The County of Carmarthenshire (Restricted Roads) Order 2004 (Imposition of 30mph Speed Limit at New Inn), The County of Carmarthenshire (Restricted Roads) Order 2004 (Imposition of 30mph Speed Limit at Mynyddygarreg), The County of Carmarthenshire (Restricted Roads) Order 2004 (Imposition of 30mph Speed Limit at Llanarthne), The County of Carmarthenshire (Restricted Roads) Order 2005 (Imposition of 30mph Speed Limit at Class III Road, Crwbin), The County of Carmarthenshire (Restricted Roads) Order 2005 (Imposition of 30mph Speed Limit at Alltynap Road, Johnstown and Unclassified Road, Llanllwch), The County of Carmarthenshire (Restricted Roads) Order 2005 (Imposition of 30mph Speed Limit at Lotwen Road, Capel Hendre), The County of Carmarthenshire (Restricted Roads) Order 2005 (Imposition of 30mph Speed Limit at Llannon), The County of Carmarthenshire (Restricted Roads) Order 2005 (Imposition of 30mph Speed Limit at Meinciau), The County of Carmarthenshire (Restricted Roads) Order 2005 (Imposition of 30mph Speed Limit at Alltynap Road,

Johnstown and Unclassified Road, Llanllwch), The County of Carmarthenshire (Mynyddygarreg) (Imposition of 40mph Speed Limit) Order 2005, The County of Carmarthenshire (Mynyddygarreg) (Imposition of 50mph Speed Limit) Order 2005, The County of Carmarthenshire (Restricted Roads) Order 2006 (Imposition of 30mph Speed Limit at Peniel), The County of Carmarthenshire (Restricted Roads) Order 2006 (Imposition of 30mph Speed Limit at Nant Gwineu Road and Jolly Road, Garnant), The County of Carmarthenshire (Restricted Roads) Order 2006 (Imposition of 30mph Speed Limit at Lon Y Dderwen), The County of Carmarthenshire (Restricted Roads) Order 2006 (Imposition of 30mph Speed Limit at Class II Road, Porthyrhyd), The County of Carmarthenshire (Restricted Roads) Order 2007 (Imposition of 30mph Speed Limit at Class III Tircoed Road, Glanaman), The County of Carmarthenshire (Restricted Roads) Order 2007 (Imposition of 30mph Speed Limit at Bethlehem), The County of Carmarthenshire (Restricted Roads) Order 2007 (Imposition of 30mph Speed Limit at Ammanford), The County of Carmarthenshire (Restricted Roads) Order 2007 (Imposition of 30mph Speed Limit at Heol Smyrna, Llangain), The County of Carmarthenshire (Restricted Roads) Order 2007 (Imposition of 30mph Speed Limit at Llanddarog), The County of Carmarthenshire (Restricted Roads) Order 2007 (Imposition of 30mph Speed Limit at Pibwrlwyd Lane, Carmarthen), The County of Carmarthenshire (Restricted Roads) Order 2008 (Imposition of 30mph Speed Limit at Cwmfelin Mynach), The County of Carmarthenshire (Restricted Roads) Order 2008 (Imposition of 30mph Speed Limit at Idole, Cwmffrwd), The County of Carmarthenshire (Restricted Roads) Order 2008 (Imposition of 30mph Speed Limit at Maesybont Road, Gorslas), The County of Carmarthenshire (Restricted Roads) Order 2008 (Imposition of 30mph Speed Limit at Alltwalis), The County of Carmarthenshire

(Restricted Roads) Order 2008 (Imposition of 30mph Speed Limit at Capel Dewi), The County of Carmarthenshire (Restricted Roads) Order 2008 (Imposition of 30mph Speed Limit at Morfa Cross - Berwick Park Link Road), The County of Carmarthenshire (Restricted Roads) Order 2008 (Imposition of 30mph Speed Limit at Cefnbrynbrain and Rhosamman), The County of Carmarthenshire (Restricted Roads) Order 2008 (Imposition of 30mph Speed Limit at Heol Trimsaran, Penmynydd), The County of Carmarthenshire (Restricted Roads) Order 2009 (Imposition of 30mph Speed Limit at Felindre, Dryslwyn), The County of Carmarthenshire (Restricted Roads) Order 2009 (Imposition of 30mph Speed Limit at Bronwydd), The County of Carmarthenshire (Restricted Roads) Order 2009 (Imposition of 30mph Speed Limit at Talley), The County of Carmarthenshire (Restricted Roads) Order 2009 (Imposition of 30mph Speed Limit at Llanarthne), The County of Carmarthenshire (Restricted Roads) Order 2009 (Imposition of 30mph Speed Limit at Llandysul), The County of Carmarthenshire (Restricted Roads) Order 2009 (Imposition of 30mph Speed Limit at Red Roses), The County of Carmarthenshire (Restricted Roads) Order 2010 (Imposition of 30mph Speed Limit at Laugharne), The County of Carmarthenshire (Restricted Roads) Order 2010 (Imposition of 30mph Speed Limit at A484 Llanelli to Carmarthen), The County of Carmarthenshire (Restricted Roads) Order 2010 (Imposition of 30mph Speed Limit at Llangynog), The County of Carmarthenshire (Porthyrhyd) (30mph Speed Limit) (De-Restriction) Order 2010, The County of Carmarthenshire (Restricted Roads) Order 2010 (Imposition of 30mph Speed Limit at Porthyrhyd), The County of Carmarthenshire (Restricted Roads) Order 2010 (Imposition of 30mph Speed Limit at Waungilwen), The County of Carmarthenshire (Restricted Roads) Order 2010 (Imposition of 30mph Speed Limit at Llanwrda), The County of Carmarthenshire

(Restricted Roads) Order 2011 (Imposition of 30mph Speed Limit at Llanedi Road, Fforest), The County of Carmarthenshire (Restricted Roads) Order 2011 (Imposition of 30mph Speed Limit) (Efailwen and Glandy Cross), The County of Carmarthenshire (Restricted Roads) Order 2011 (Imposition of 30mph Speed Limit at Capel Iwan), The County of Carmarthenshire (Restricted Roads) Order 2011 (Imposition of 30mph Speed Limit at Carway), The County of Carmarthenshire (Restricted Roads) Order 2011 (Imposition of 30mph Speed Limit at Cwrt Henri), The County of Carmarthenshire (Restricted Roads) Order 2011 (Imposition of 30mph Speed Limit at Llangynnin), The County of Carmarthenshire (Restricted Roads) Order 2011 (Imposition of 30mph Speed Limit at Part of the A476 Road Gorslas-Ffairfach), The County of Carmarthenshire (Restricted Roads) Order 2011 (Imposition of 30mph Speed Limit at Llannon), The County of Carmarthenshire (Restricted Roads) Order 2011 (Imposition of 30mph Speed Limit at Llanglydwen), The County of Carmarthenshire (Restricted Roads) Order 2011 (Imposition of 30mph Speed Limit at the A482 Llanwrda and Adjoining Unclassified Roads), The County of Carmarthenshire (Restricted Roads) Order 2011 (Imposition of 30mph Speed Limit at Penmynydd, Trimsaran), The County of Carmarthenshire (Restricted Roads) Order 2011 (Imposition of 30mph Speed Limit at Pen Y Banc), The County of Carmarthenshire (Restricted Roads) Order 2011 (Imposition of 30mph Speed Limit at Dinas Near Trelech), The County of Carmarthenshire (Restricted Roads) Order 2011 (Imposition of 30mph Speed Limit at Twynllanan, Near Llangadog), The County of Carmarthenshire (Restricted Roads) Order 2011 (Imposition of 30mph Speed Limit at Hermon), The County of Carmarthenshire (Restricted Roads) Order 2011 (Imposition of 30mph Speed Limit at Llanllwni), The County of Carmarthenshire (Restricted Roads) Order 2011 (Imposition of 30mph Speed Limit at Part of the A476

Road Gorslas - Ffairfach), Cyngor Sir Ceredigion County Council and Carmarthenshire County Council (A484 Cenarth Bridge and B4332 Cenarth, Ceredigion & Carmarthenshire) (Imposition of 20mph and 30mph Speed Limit) Order 2011, The County of Carmarthenshire (Restricted Roads) Order 2012 (Imposition of 30mph Speed Limit Part of the A484 Cwmdwyfran - Carmarthen), The County of Carmarthenshire (Restricted Roads) Order 2012 (Imposition of 30mph Speed Limit at Bynea), The County of Carmarthenshire (Restricted Roads) Order 2012 (Imposition of 30mph Speed Limit - Pencarreg, Llanybydder), The County of Carmarthenshire (Restricted Roads) Order 2012 (Imposition of 30mph Speed Limit at Station Road, Nantgaredig), The County of Carmarthenshire (Restricted Roads) Order 2013 (Imposition of 30mph Speed Limit Red Roses to Tavernspite Road), The County of Carmarthenshire (Restricted Roads) Order 2013 (Imposition of 30mph Speed Limit - The B4309 at Pontantwn), The County of Carmarthenshire (Restricted Roads) Order 2014 (Imposition of 30mph Speed Limit Nantycaws, Carmarthen), The County of Carmarthenshire (Restricted Roads) Order 2014 (Imposition of 30mph Speed Limit at Trimsaran), The County of Carmarthenshire (Restricted Roads) Order 2014 (Imposition of 30mph Speed Limit - C2138 Road at Gwynfe, Llangadog), The County of Carmarthenshire (Restricted Roads and 40mph and 50mph Speed Limit) Order 2014 (A4069 Llangadog - Brynamman and Felindre), The County of Carmarthenshire (Restricted Roads) Order 2014 (Imposition of 30mph Speed Limit at Pentrecagal, Newcastle Emllyn), The County of Carmarthenshire (Restricted Road and 40mph Speed Limit) Order 2015 (Cwmbach Road and Heol Trimsaran, Llanelli), The County of Carmarthenshire (Restricted Roads) Order 2015 (Imposition of 30mph Speed Limit at Pentre Morgan), The County of Carmarthenshire (Restricted Roads) Order 2015 (Imposition of 30mph and

40mph Speed Limit - Part of the A4242 at Carmarthen), The County of Carmarthenshire (20mph 30mph and 40mph Speed Limits) Order 2015 (A476 Ffairfach, Llandeilo), The County of Carmarthenshire (Restricted Roads) Order 2016 (Imposition of 30mph Speed Limit) (Part of the B4317 Station Road, Pontyberem), The County of Carmarthenshire (Restricted Roads) Order 2016 (Imposition of 30mph Speed Limit at Alltwalis), The County of Carmarthenshire (Restricted Roads) Order 2016 (Imposition of 30mph Speed Limit at Hendy, Llanelli), The County of Carmarthenshire (Restricted Roads) Order 2016 (Imposition of 30mph Speed Limit) (Part of the B4306 Bancffosfelen to Crwbin), The County of Carmarthenshire (Restricted Roads) Order 2016 (Imposition of 30mph Speed Limit at Pwll Trap, St Clears), The County of Carmarthenshire (Restricted Roads) Order 2016 (Imposition of 30mph Speed Limit - Part of the A485 Llanybydder), The County of Carmarthenshire (Restricted Roads) Order 2016 (Imposition of 30mph Speed Limit) (Part of the A484, Cwmffrwd, Camarthen), The County of Carmarthenshire (Restricted Roads) Order 2016 (Imposition of 30mph Speed Limit - Llandyfan to Trapp), The County of Carmarthenshire (Saron and Rhos, Llandysul) (Imposition of 20mph and 30mph Speed Limit) Order 2017, The County of Carmarthenshire (Restricted Roads) Order 2017 (Imposition of 30mph Speed Limit at North Road, Whitland), The County of Carmarthenshire (Restricted Roads) Order 2018 (Imposition of 30mph Speed Limit) (Heol Y Foel, Foelgastell) Order 2018, The County of Carmarthenshire (Restricted Roads) Order 2018 (Imposition of 30mph Speed Limit) (Llysonnen Road Travellers', Manor Way and Bronwydd Road, Carmarthen), The County of Carmarthenshire Order 2018 (Imposition of 30mph and 40mph Speed Limit) (Llanddowror to Red Roses), The County of Carmarthenshire Order 2019 (Imposition of 30mph and 40mph and 50mph Speed Limit) (Llandeilo - Crugybar (B4302), The County of Carmarthenshire

Order 2019 (Imposition of 30mph and 50mph Speed Limit) (Llansteffan and Llansteffan to Johnstown (B4312) Road), The County of Carmarthenshire (Restricted Roads) Order 2020 (Imposition of 30mph Speed Limit) (Ammanford) (Glanaman) (Llandyfan) (Rhosmaen) (Llangadog) (Cenarth) (Four Roads) (Pantyrathro) (Llanllwni) (Llangain) (Newcastle Emlyn) Order 2020, The County of Carmarthenshire (Restricted Roads) Imposition of 30mph Speed Limit) (Trapp) (Llansadwrn) (Glangwili) (Mynyddcerrig) (Llanboidy) (Ffarmers) (Ammanford) Order 2020, The County of Carmarthenshire (Restricted Roads) (Imposition of 30mph Speed Limit) (A476 Gorslas to Ffairfach Road in part) Order 2021, The County of Carmarthenshire The A4138 Pontardulais Road, Hendy, Llanelli (In Part) (Imposition of 30mph Speed Limit) Order 2022, The County of Carmarthenshire (Porthyrhyd, Llanwrda) (Imposition of 30mph Speed Limit) Order 2022, The County of Carmarthenshire (Siloh, Cilycwm, Llandoverly) (Imposition of 30mph Speed Limit) Order 2022

The draft Order together with the maps showing the lengths of road concerned, a statement of the Council's reasons for proposing to make the Order and the orders being revoked may be examined at Carmarthenshire County Council's Customer Service Hwb at:

Unit A St. Catherine's Walk, Carmarthen SA31 1GA,
No. 41 Quay Street, Ammanford SA18 3BS, and
HWB, No 36 Stepney Street, Llanelli SA15 3TR
during the usual office hours.

The documents can also be viewed on Carmarthenshire County Council's website at <https://www.carmarthenshire.gov.wales/home/council-democracy/public-notices> or by scanning the QR Code endorsed hereon or obtained free of charge by writing to the Council's Traffic Management Section,

Block 2 Parc Myrddin, Richmond Terrace, Carmarthen, SA31 1HQ or emailing ENTrafficManagement@carmarthenshire.gov.uk..

If you wish to object to the proposed Order you should send the grounds for your objection in writing to Linda Rees- Jones, Head of Administration and Law at County Hall Carmarthen SA31 1JP by the 28th day of July, 2023.

DATED the 5th day of July, 2023.

File Reference: HD/HTTR-1720

Direct Line: (01267) 224076

e-mail: HLDavies@sirgar.gov.uk

WENDY WALTERS

Chief Executive

County Hall,

CARMARTHEN.

SCHEDULE

1 Locality	2 Name/Description of Road	3 Map Reference
Aberarad	Class II Road B4333 at Aberarad	P11
Aberarad	Unclassified Road from Aberarad to Waungilwen	P11
Aber-Giar, Llanllwni	Principal Road A485 at Aber-Giar	AA10
Abergorlech	Class II Road B4310 at Abergorlech	AF15 and AF16
Abergwili	High Street	W25 and X25
AbergwiliMart	Wellfield Road	W24 and X24
Abergwili	Castell Pigyn Road	W24 and X24
Abergwili	Bryn Myrddin	X24
Abernant	Class III Road at Abernant	Q23
Alltwais	Principal Road A485 at Alltwais	X17
Ammanford	Principal Road A474 at Ammanford	AI31
Ammanford	Class III Road known as Pontamman Road	AJ31

SCHEDULE (continued)

1 Locality	2 Name/Description of Road	3 Map Reference
Ammanford	Wern Ddu Road	AJ30
Ammanford	Dyffryn Road	AH31 and AI31
Bancyfelin	Class III Road at Bancyfelin	P27, Q27 and Q26
Bancyffordd	Class III Road at Bancyffordd	V13 and V12
Betws	Argoed Road	AJ31 and AJ32
Betws	Ffordd Y Glowyr	AJ31
Betws	Maerdy Road	AI32
Blaenau	Class II Road B4456 at Blaenau	AG30 and AH30
Brechfa	Class II Road B4310 at Brechfa	AB18 and AC18
Broadlay, Ferryside	Class III Road at Broadlay	S33 and T33
Broadway, Laugharne	Principal Road A4066 at Broadway	N32, O32 and N33
Bryn	Pen Llwyn Gwyn Road	AD39
Burry Port	Principal Road A484 known as Pwll Road	Y39 and X39
Burry Port	Class II B4311 at Burry Port	W39 and X39
Burry Port	Principal Road A484 known as Gwscwm Road	W39 and X39
Bynea	Dyffryn Road	AC41 and AD41
Bynea	Class II Road B4297 Heol y Bwlch	AE41
Bynea	Berwick Road	AD40
Capel Dewi	Class II Road B4300 at Capel Dewi	Y25 and Z25
Capel Hendre	Black Lion Road	AF31
Capel Hendre	Fferws Close	AG32
Capel Hendre	Lotwen Road	AF32
Capel Iwan	Class III Road at Capel Iwan	N13

SCHEDULE (continued)

1 Locality	2 Name/Description of Road	3 Map Reference
Carmarthen	Principal Road A4242 from Blue Street Roundabout to TRA40 Roundabout	U25, V25 and U26
Carmarthen	Abergwili Road	W25
Carmarthen	Class II Road B4312 known as Morfa Lane	U25 and V25
Carmarthen	Principal Road A484 known as Llangunnor Road	V26
Carmarthen	Principal Road A485 known as Dolgwili Link Road	W24
Carmarthen	Principal Road A485 known as Dolgwili Road	W24
Carmarthen	Unclassified Road from Glangwili to property known as Brynberllan	W24
Carmarthen	Principal Road A484 known as Bronwydd Road	W24
Carmarthen	Class III Road Carmarthen West Link Road	U25, T25 and T26
Carmarthen	Llysonnen Road	T26
Carmel	Principal Road A476 Road at Carmel	AG28, AF27 and AF28
Carmel	Principal Road A476 from Gorslas to Carmel	AF29 and AG29
Carway	Class II Road B4317 at Carway	X35 and Y35
Cefnbrynbrain	Principal Road A4068 at Cefnbrynbrain	AP30
Cefneithin	Class III Road at Cefneithin	AD29 and AD30
Cenarth	Class II Road B4332 at Cenarth	M10
Cenarth	Unclassified Road leading from Cenarth to Bryn Cross Roads	M10
Cenarth	Principal Road A484 at Cenarth	M10

SCHEDULE (continued)

1 Locality	2 Name/Description of Road	3 Map Reference
Croesyceiliog	Class III Road leading from Croesyceiliog to the Principal Road A484 at Pibwrlwyd	V27
Cross Hands	Stub Road off Heol Y Ffritheg	AE30
Cross Hands	Heol Pontardulais	AE31
Cross Hands	Heol Parc Mawr	AF30, AE30, AE31 and AF31
Cross Hands	Parc Menter	AE31 and AF31
Cross Hands	Heol Stanllyd	AE30, AE31 and AF31
Cross Hands	Heol Y Fritheg	AE30, AF30 and AE31
Cross Hands	Rhodfa'r Glo	AE30, AF30 and AF31
Cross Hands	Lon Werdd	AF30 and AF31
Cross Hands	Clos Gelliwerdd	AF31
Cross Inn, Laugharne	Principal Road A4066 at Cross Inn	N31 and O31
Cross Inn, Laugharne	Class III Road at Cross Inn	N31
Crwbin	Class II Road B4306 at Crwbin	Y30 and Z30
Cwmann	Principal Road A482 at Cwmann	AF5, AF6 and AG6
Cwmann	Principal Road A485 at Cwmann	AF6
Cwmduad	Principal Road A484 at Cwmduad	T17 and T18
Cwmffrwd	Principal Road A484 at Cwmffrwd	W28 and V27
Cwmffrwd	Bolahaul Road	V26 and V27
Cwmmawr, Tumble	Class II Road B4317 at Cwmmawr	AC31
Cynheidre	Class II Road B4309 at Cynheidre	AA34 and AA35
Cynwyl Elfed	Class II Road B4333 at Cynwyl Elfed	S19
Cynwyl Elfed	Principal Road A484 at Cynwyl Elfed	S20

SCHEDULE (continued)

1 Locality	2 Name/Description of Road	3 Map Reference
Cynwyl Elfed	Class III Road at Cynwel Elfed	S20
Drefach Felindre	Class III Road from Drefach Felindre to Pentrecagal	Q11 and R11
Drefach, Llanelli	Class II Road B4310 at Drefach	AC30
Drefach, Llanelli	Class III Road known as Heol Blaenhirwaun	AC30
Dryslwyn	Unclassified Road from Broad Oak to Court Henry	AE24 and AE23
Efailwen	Principal Road A478 at Efailwen	E21 and E22
Efailwen	Class III Road at Efailwen	E21 and F21
Felingwm Uchaf	Class II B4310 at Felingwm Uchaf	AB22
Ferryside	Class III Road known as Portway	S32 and T33
Ferryside	Class III Road from Ferryside to Llandyfaelog	S32
Ffairfach	Principal Road A476 at Ffairfach	AI24
Ffairfach	Class III Road from Ffairfach to Trapp	AI24
Ffairfach	Heol Y Maerdy	AI25
Ffairfach	Bethlehem Road	AI24
Ffarmers	Sarn Helen	AJ8
Fforest	Principal Road A48 Carmarthen Road	AF36
Fforest	Class II Road B4297 Llanedi Road	AF36
Five Roads	Class II Road B4309 at Five Roads	AA35, Z36 and AA36
Foelgastell	Class III Road at Foelgastell	AD29
Four Roads	Class III Road at Four Roads	X33
Furnace	Class II Road B4309 at Furnace	AA38 and AA39

SCHEDULE (continued)

1 Locality	2 Name/Description of Road	3 Map Reference
Glanamman	Principal Road A474 Cwmamman Road	AK30
Glandy Cross	Class III Road at Glandy Cross	F21, E20 and E21
Glandy Cross	Principal Road A478 at Glandy Cross	E20 and E21
Gorslas	Class III Road from Gorslas to Llanarthney	AE29
Gorslas	Cefneithin Road	AE30
Gorslas	Llandeilo Road	AF30 and AF29
Gorslas	Class II Road B4297 Maes Y Bont Road	AF29
Gwyddgrug	Principal Road A485 at Gwyddgrug	Y14
Gwyddgrug	Unclassified Road from Gwyddgrug to property known as Glynrobyn	Y14
Gwyddgrug	Class III Road from Gwyddgrug to Pencader	Y14
Hendy	Principal Road A4138 at Hendy	AF37 and AF38
Hermon	Class II Road B4333 at Hermon	S17 and S18
Idole	Principal Road A484 at Idole	V28 and V29
Johnstown	Llanstephan Road	U27 and U26
Johnstown	Old Llanstephan Road	U26
Kidwelly	Pembrey Road	V35 and V36
Kidwelly	Monksford Street	V35
Kidwelly	Ferry Road	U34
Kidwelly	Class II Road B4308 Kidwelly leading to Parcybocs Roundabout	V34
Llanarthne	Class III Road from Llanarthne to Llanddarog	AC25 and AC26
Llanarthne	Class II Road B4300 at Llanarthne	AC25

SCHEDULE (continued)

1 Locality	2 Name/Description of Road	3 Map Reference
Llanddarog	Class II Road B4310 at Llanddarog	AB28 and AA28
Llanddarog	Class III Road from Llanddarog to Cwmisfael	AA28
Llanddarog	Unclassified Road at Llanddarog	AA28
Llanddowror	Class III Road at Llanddowror	L29 and L30
Llandeilo	Carmarthen Road	AI23
Llandovery	Principal Road A4069 at Llandovery	AQ15
Llandovery	Class III Road Cilycwm Road	AQ14
Llandybie	Class II Road B4556 Blaenau Road	AH29
Llandyfaelog	Class III Road at Llandyfaelog	V31
Llanedi	Class II Road B4297 Ebenezer Road	AF34
Llanelli	Heol Goffa	AB39
Llanelli	Class II Road B4304 from Trostre Roundabout leading to Lower Trostre Road	AB40 and AC40
Llanelli	Llethri Road	AC38
Llanelli	Class III Road Long Row	AB38
Llanelli	Copperhouse Link Road	AB40, AA41 and AB41
Llanelli	Burry Road	AB41
Llanelli	New Dock Road	AB41
Llanelli	Trostre Road	AB40 and AC40
Llanelli	Cwmbach Road	AA39
Llanelli	Class III Road Lon y Dderwen	AB38
Llanelli	Principal Road A484 known as New Swansea Road	AB39

SCHEDULE (continued)

1 Locality	2 Name/Description of Road	3 Map Reference
Llanelli	Llethri Road	AC38
Llanelli	Principal Road A476 Llannon Road	AB37
Llanelli	Principal Road A484 Loughor Bridge	AE41
Llanfihangel Ar Arth	Class II Road B4459 at Llanfihangel Ar Arth	X12 and Y11
Llanfihangel Ar Arth	Class II Road B4336 at Llanfihangel Ar Arth	X11 and Y11
Llanfihangel Ar Arth	Class III Road from Llanfihangel Ar Arth leading to property known as Bwlchyffin	Y11
Llanfihangel Ar Arth	Class III Road from Llanfihangel Ar Arth leading to property known as Neuadd Deg	Y11 and Y12
Llangadog	Principal Road A4069 at Llangadog	AN19, AM19 and AN20
Llangadog	Class III Road from the Principal Road A4069 leading to Felindre	AN20
Llangadog	Unclassified Road known as Forest Road	AN19
Llangain	Class II Road B4312 at Llangain	T28
Llangain	Heol Smyrna	T27 and T28
Llangain	Penycoed Road	T28
Llangain	Church Road	T28
Llangathen	Class III Road from Llangathen to Broad Oak	AF24
Llangeler	Principal Road A484 at Llangeler	S11 and S12
Llangennech	Class II B4297 at Llangennech	AE38 and AD39
Llangunnor	Class II Road B4300 Capel Dewi Road	W25, V26 and W26
Llangunnor	Login Road	V26 and W26
Llangunnor	Llangunnor Road	V25, V26 and W26

SCHEDULE (continued)

1 Locality	2 Name/Description of Road	3 Map Reference
Llangyndeyrn	Class II Road B4306 at Llangyndeyrn	X29, Y30 and X30
Llangynin	Class III Road at Llangynin	L25
Llangynin	Banc Y Siop Road	K25, L25 and K26
Llanllwch	Manor Way	T26
Llanllwni	Class II Road B4336 at Llanllwni	Z12
Llanllwni	Class III Road from Principal Road A485 leading to reservoir	Z12
Llanllwni	Principal Road A485 at Llanllwni	Z11, Z12 and AA11
Llanllwni	Unclassified Road known as Pensarn Hillier Road	Z11 and Z12
Llanmiloe	Principal Road A4066 at Llanmiloe	L33 and L34
Llannon	Principal Road A476 at Llannon	AC34, AD33 and AD34
Llannon	Class II Road B4306 at Llannon	AC33 and AD33
Llannon	Class III Road at Llannon	AD33
Llanpumsaint	Class III Road from Llanpumsaint to Bancyffordd	V19
Llansawel	Class II Road B4337 at Llansawel	AH13 and AH14
Llansawel	Class II Road B4310 at Llansawel	AH14
Llanstephan	Class II Road B4312 at Llanstephan	R32
Llanwrda	Principal Road A482 at Llanwrda	AN17 and AN16
Llanwrda	Unclassified Road Llanwrda village leading to the TRA40	AN17
Llanybydder	Class II Road B4337 at Llanybydder	AC8
Llanybydder	Heol y Dderi	AC8

SCHEDULE (continued)

1 Locality	2 Name/Description of Road	3 Map Reference
Llanybydder	Principal Road A485 at Llanybydder	AB8, AB9, AC7 and AC8
Maenllegwaun	Class III Road at Maenllegwaun	R13 and R14
Maesybont	Class II Road B4297 at Measybont	AE28
Meinciau, Pontyates	Class II Road B4309 at Meinciau	Y32
Mynyddcerrig	Class III Road at Mynyddcerrig	AB30
Mynyddygarreg	Heol Meinciau	W34, V34 and V35
Nantycaws	Class III Road at Nantycaws	X27 and Y27
Nantycaws	Unclassified Road from Nantycaws to the property known as Awelfan	Y27
Nantycaws	Unclassified Road from Nantycaws leading past property known as Maes yr Awel	Y27
Nant-y-Ffin	Class II Road B4310 at Nant-y-ffin	AE17 and AE16
New Inn	Class III Road from New Inn to Llanfihangel Ar Arth	Y13
New Inn	Principal Road A485 at Gwyddgrug	Y13 and Z13
New Inn	Class III Road at New Inn	Y13 and Z13
Newcastle Emlyn	Penlon Road	O11 and P11
Newcastle Emlyn	Principal Road A484 at Newcastle Emlyn	P10, O10 and O11
Pembrey	Principal Road A484 Lando Road	V38 and V39
Pembrey	Class II Road B4317 at Pembrey	V38
Pembrey	Principal Road A484 Gwscwm Road	W39
Pencader	Class II Road B4459 at Pencader	X13, X14 and X15
Pencader	Rhandir Wen	X14

SCHEDULE (continued)

1 Locality	2 Name/Description of Road	3 Map Reference
Pencarreg	Principal Road A485 at Pencarreg	AC7 and AD7
Pendine	Class II Road B4314 at Pendine	K33 and K34
Pendine	Principal Road A4066 at Pendine	K34
Pendine	Class III Road from Pendine to Marros	J33
Peniel	Principal Road A485 at Peniel	W22 and W23
Pentre Morgan	Principal Road A484 at Pentre Morgan	U21, V21 and V22
Pentrecagal	Principal Road A484 at Pentrecagal	Q10 and Q11
Pentrecagal	Class III Road from Pentrecagal to Drefach-Felindre	Q11
Pentrecwrt	Class III Road from Pentrecwrt to Pont-Tyweli	U12
Pentrecwrt	Class II Road B4335 at Pentrecwrt	T12
Pentrecwrt	Principal Road A486 at Pentrecwrt	T11 and T12
Pentregwenlais	Class III Road at Pentregwenlais	AH28
Penygroes	Class II Road B4556 Plas Gwyn Road	AF30
Penymynydd	Class II Road B4308 at Penymynydd	Y37
Pontamman	Principal Road A474 at Pontamman	AJ31 and AJ30
Pontamman	Wernolau Road	AJ31
Pontamman	Maesquarre Road	AJ31
Pontamman	Pentwyn Road	AJ31
Pontantwn	Class III Road from Pontantwn to Llandyfaelog	W30
Pontantwn	Class II Road B4309 at Pontantwn	W30, X30 and X31
Pontantwn	Class III Road from Pontantwn to Llangydeyrn	W30 and X30

SCHEDULE (continued)

1 Locality	2 Name/Description of Road	3 Map Reference
Ponthenri	Class II Road B4317 at Ponthenri	Z33
Pont-Tyweli, Llandysul	Principal Road A486 at Pont-Tyweli	U11 and V11
Pont-Tyweli, Llandysul	Class II Road B4366 at Pont-Tyweli	V11
Pont-Tyweli, Llandysul	Class III Road leading from Class II Road B4336 to Llandysul	V11
Pont-Tyweli, Llandysul	Unclassified Road at Pont-Tyweli	V11
Pontyates	Class II Road B4317 at Pontyates	Y34 and Z34
Pontyates	Elim Chapel Road	Z34
Pontyates	Class II Road B4309 at Pontyates	Z34
Pontyberem	Class II Road B4317 at Pontyberem	AA32, AB31 and AB32
Porthyrhyd, Carmarthen	Class III Porthyrhyd to Foelgastell	AB28 and AC28
Porthyrhyd, Carmarthen	Class II Road B4310 at Porthyrhyd	AB28 and AB29
Porthyrhyd, Llanwrda	Class III Road at Porthyrhyd	AN12 and AN13
Pumsaint, Llanwrda	Principal Road A482 at Pumsaint	AK10 and AK11
Pwll Trap	Class III Road at Pwll Trap	L28 and M28
Pwll Trap	Unclassified Road from Pwll Trap to property known as Llwynbychan	M27
Pwll, Llanelli	Principal Road A484 Pwll Road	Y39 and Z39
Red Roses	Class III Road at Red Roses	I31
Red Roses	Class II Road B4314 at Red Roses	I31 and I32
Rhos, Llangeler	Principal Road A484 at Rhos	T13 and T14
Rhosamman	Principal Road A4068 at Rhosamman	AP30

SCHEDULE (continued)

1 Locality	2 Name/Description of Road	3 Map Reference
Rhydargaeau	Principal Road A485 at Rhydargaeau	W20, W21 and X20
Rhydcymerau	Class II Road B4337 at Rhydcymerau	AF11 and AF12
Rhydcymerau	Class III Road from Rhydcymerau to Llanllwni	AF12
Saron, Llangeler	Principal Road A484 at Saron	S12 and T13
Siloh	Class III Road at Siloh	AP13
Siloh	Unclassified Road from Siloh leading to property known as Bwlchmaenllwyd	AP13
Siloh	Unclassified Road from Siloh leading to property known as Capel Cwmsarnddu	AP13
St. Clears	Class III Road St. Clears to Pwll Trap	M28
St. Clears	Class II Road B4299 Meidrim Road	N27
Talley	Class II Road B4302 at Talley	AJ16
Temple Bar	Class III Road from Temple Bar to Milo	AG27
Temple Bar	Principal Road A476 at Temple Bar	AF27 and AG27
Temple Bar	Class III Road from junction with Principal Road A476 to property known as Lime Grove	AG27
Trapp	Class III Road from Trapp to Ffairfach	AJ26
Trapp	Class III Road from Trapp to Llandybie	AJ26
Trevaughan, Carmarthen	Class III Road from Trevaughan to Cynwyl Elfed	U24
Trimsaran	Class II Road B4308 at Trimsaran	X36, X37 and Y37
Trimsaran	Lon Ffos Las	X36

SCHEDULE (continued)

1 Locality	2 Name/Description of Road	3 Map Reference
Tycroes/Saron	Cwmfferws Road	AG31 and AH31
Tycroes	Heol Ddu	AG32, AG33 and AH33
Upper Brynamman	Principal Road A4069 Mountain Road	AO29
Upper Brynamman	Principal Road A4068 Cwmgarw Road	AO30
Upper Tumble	Class III Road from the Principal Road A476 leading to property known as Newcott	AD32
Upper Tumble	Principal Road A476 Llannon Road	AD32
Whitland	West Street	H28 and I28
Whitland	North Road	I27

THE COUNTY OF CARMARTHENSHIRE
(IMPOSITION OF 30 M.P.H. SPEED LIMIT) ORDER 2023

The County Council of Carmarthenshire (hereinafter referred to as "the Council") in exercise of its powers under Sections 84(1)(a), 84(1)(c), 84(2) and 124 of and paragraph 27 of Schedule 9 to the Road Traffic Regulation Act 1984 (as amended) ("the Act") and of all other enabling powers and after consultation with the Chief Officer of Police in accordance with Part III of Schedule 9 to the Act, hereby makes the following Order:-

1. This Order may be cited as "The County of Carmarthenshire (Imposition of 30 m.p.h. Speed Limit) Order 2023" and shall come into operation on the day of 2023.

2. In this Order;-
 - (a) 'Map' means a map comprising the entire County of Carmarthenshire which is to be read in conjunction with the Order and forms part of the Order
 - (b) 'Map Tile' means a [rectangle]/[square] of a grid overlaying the Map denoting an area of the County of Carmarthenshire with each tile having a unique Tile Reference
 - (c) 'Tile Reference' means the reference given to each Map Tile starting in the top left extremity and increments numerically across the grid horizontally and alphabetically down the grid vertically"
 - (d) 'Map Schedule' means the collection of Map Tiles listed in the Schedule to this Order showing by reference to the Map Schedule Legend the lengths of road subject to the speed limit imposed by this Order
 - (e) 'Map Schedule Legend' means the Map Schedule Legend endorsed on the Map Tile identifying the lengths of road subject to the speed limit imposed by this Order
 - (f) 'exempted vehicle' means:

- (i) any vehicle being used for the purposes described in section 87 of the Road Traffic Regulation Act 1984
 - (ii) any vehicle being used for naval, military or air force purposes and being driven by a person for the time being subject to the orders of a member of the armed forces of the Crown, who is a member of the special forces in response or for practice in responding to a national security emergency by a person who has been trained in driving at high speeds or for the purpose of training a person in driving vehicles at high speeds
 - (g) 'special forces' means those units of the armed forces the maintenance of whose capabilities is the responsibility of the Director of Special Forces, or which are for the time being subject to the operational command of the Director.
- 3 No person shall drive any motor vehicle, other than an exempted vehicle, at a speed exceeding 30 m.p.h. in the length(s) of road shown on the Map Schedule specified in the Schedule to this Order.
- 4 The County Council of Carmarthen (Built-Up) Areas Order 1937, The County Council of Carmarthenshire (Restricted Roads) (No.1) Order 1958, The County Council of Carmarthenshire (Restricted Roads) (No.1) Order 1961, The County Council of Carmarthenshire (Restricted Roads) (No.1) Order 1964, The County Council of Carmarthenshire (Restricted Roads) (No.3) Order 1964, The County Council of Carmarthenshire (Restricted Roads) (No.5) Order 1964, The County Council of Carmarthenshire (Restricted Roads) (No.2) Order 1965, The County Council of Carmarthenshire (Restricted Roads) (No.1) Order 1967, The County Council of Carmarthenshire (Restricted Roads) (No.1) Order 1969, The County Council of Carmarthenshire (Restricted Roads) (No.2) Order 1969, The County Council of Carmarthenshire (Restricted Roads) (No.1) Order 1970, The County Council of Carmarthenshire (Restricted Roads) (No.2) Order 1970, The County Council of Carmarthenshire (Restricted Roads) (No.5) Order 1970, The County Council of Carmarthenshire (Restricted Roads) (No.7)

Order 1970, The County Council of Carmarthenshire (Restricted Roads) (No.3) Order 1970, The County Council of Dyfed (Restricted Roads) (No.6) Order 1976, The County of Dyfed (Restricted Roads) (No.1) Order 1976 (Extension of 30mph Speed Limit along the B4333 at Cynwyl Elfed), The County Council of Dyfed (Restricted Roads) (No.3) Order 1977, The County of Dyfed (Restricted Roads) (No.4) Order 1977 (Extension of 30mph Speed Limit in Waungilwen Road, Velindre), The County of Dyfed (Restricted Roads) (No.1) Order 1978 (Extension of 30mph Speed Limit at Llandysul), The County of Dyfed (Restricted Roads) (No.1) Order 1979 (Imposition of 30mph Speed Limit at Llangynin, St Clears), The County of Dyfed (B4312 at Llansteffan Road, Johnstown) (Restricted Road) Order 1981, The County of Dyfed (B4309 at Meinciau) (Restricted Road) Order 1981, The County of Dyfed (New Machynys Road, Llanelli) (Restricted Road) Order 1981, The County of Dyfed (Restricted Roads) Order 1982 (Imposition of 30mph Speed Limit, Glynhir Road, Llandybie), The County of Dyfed (Restricted Roads) Order 1982 (Imposition of 30mph Speed Limit, Drefach, Cwmmawr and Tumble), The County of Dyfed (B4306 at Crwbin) (Restricted Road) Order 1982, The County of Dyfed (Berwick Road, Bynea) (Restricted Road) Order 1982, The County of Dyfed (Restricted Roads) Order 1982 (Imposition of 30mph Speed Limit, Various Roads, Saron, Llangeler), The County of Dyfed (Heol Y Nant, Llannon) (Restricted Road) Order 1982, The County of Dyfed (B4306 at Llangendeirne) (Restricted Road) Order 1982, The County Council of Dyfed (Meidrim Road, St. Clears) (Restricted Road) Order 1982 (Extension of 30mph Speed Limit), The County of Dyfed (Pwll, Llanelli) (Restricted Road) Order 1982, The County of Dyfed (Restricted Roads) Order 1983 (Imposition of 30mph Speed Limit, Heol Hen, Five Roads, Llanelli), The County of Dyfed (Restricted Roads) Order 1983 (Imposition of 30mph Speed Limit, Lampeter Road, Llanwrda), The County of Dyfed (Restricted Roads) Order 1983 (Imposition of 30mph Speed Limit, Various Roads, Llanybri), The County of Dyfed (C2050 at Whitemill) (Restricted Road) Order 1983, The County of Dyfed (Restricted Road) Order 1984 (Extension of 30mph Speed Limit, Black Lion Road, Gorslas), The County of Dyfed (Lloyd's Terrace and Castell Pigyn Road, C2049, Abergwili) (Restricted Road)

Order 1985, The County of Dyfed(A485 at Llanybydder) (Restricted Road)
Order 1985, The County of Dyfed(A485 at Cwmann) (Restricted Road) Order
1986, The County of Dyfed (Restricted Road) (Pencader to Gwyddgrug Class
III Road) Order 1986 (Extension of 30mph Speed Limit), The County of
Dyfed (Restricted Road) (Cwmifor, Llandeilo) Order 1987, The County of
Dyfed (Restricted Road) Order 1987 (Imposition of 30mph at Heol-Y-Parc,
Hendy), The County of Dyfed (Restricted Road) Order 1988 (Imposition of
30mph C2122 Horeb Road, Five Roads, Llanelli), The County of Dyfed
(Restricted Road) Order 1988 (Imposition of 30mph at Lotwen Road, Capel
Hendre), The County of Dyfed(Various Roads, Cenarth) (Restricted Roads)
Order 1988, The County of Dyfed (Restricted Road) Order 1988 (Imposition
of 30mph at St. Clears Road, Johnstown, Carmarthen), The County of
Dyfed (Restricted Roads) Order 1989 (Imposition of 30mph at Brechfa), The
County of Dyfed (Saron to Llandybie Diversion Class III Road) (30mph
Speed Limit) (De-Restriction) Order 1989, The County of Dyfed (Restricted
Roads) Order 1989 (Imposition of 30mph Speed Limit at Pentrecwrt), The
County of Dyfed (Restricted Roads) Order 1990 (Imposition of 30mph Speed
Limit at Llansawel), The County of Dyfed (Restricted Roads) Order 1990
(Imposition of 30mph Speed Limit at Llanboidy, Whitland), The County of
Dyfed (Restricted Roads) Order 1990 (Imposition of 30mph Speed Limit at
Pencader Road, Pontwelly, Llandysul), The County of Dyfed (Restricted
Roads) Order 1990 (Imposition of 30mph Speed Limit at Mynyddcerrig,
Llanelli), The County of Dyfed (Restricted Roads) Order 1990 (Imposition of
30mph Speed Limit at Myrtle Hill, Ponthenri), The County of Dyfed
(Restricted Roads) Order 1990 (Imposition of 30mph Speed Limit at
Troserch Road, Llangennech), The County of Dyfed (Restricted Roads) Order
1991 (Imposition of 30mph Speed Limit at Waungron Road, Betws,
Ammanford), The County of Dyfed (Restricted Roads) Order 1991
(Imposition of 30mph Speed Limit at Llanybydder), The County of Dyfed
(Restricted Roads) Order 1991 (Newcastle Emlyn to Penrherber Class III
Road Imposition of 30mph Speed Limit), The County of Dyfed (Restricted
Roads) Order 1991 (Imposition of 30mph Speed Limit at Penygarn Road,
Tycroes), The County of Dyfed (Restricted Roads) Order 1992 (Imposition of

30mph Speed Limit at Ferryside), The County of Dyfed (Restricted Roads) Order 1992 (Imposition of 30mph Speed Limit at Llanfihangel-Ar-Arth), The County of Dyfed (Restricted Roads) Order 1992 (Imposition of 30mph Speed Limit at Cwmdud), The County of Dyfed (Restricted Roads) Order 1992 (Imposition of 30mph Speed Limit at Heol Y Dderwen, Pontwelly, Llandysul), The County of Dyfed (Restricted Roads) Order 1992 (Imposition of 30mph Speed Limit at Peniel), The County of Dyfed (Restricted Roads) Order 1992 (Imposition of 30mph Speed Limit at Salem Road, St. Clears), The County of Dyfed (Class III Road C2057 at Four Roads Near Kidwelly) Imposition of 40mph Speed Limit) Order 1992, The County of Dyfed (Restricted Roads) Order 1993 (Imposition of 30mph Speed Limit Greenfield Terrace and Capel Seion Road, Pontyberem), The County of Dyfed (Restricted Roads) Order 1993 (Imposition of 30mph Speed Limit on the Class III Church Road, Gorslas), The County of Dyfed (Restricted Roads) Order 1993 (Imposition of 30mph Speed Limit on the Class I Carmarthen Road A48, Fforest, Pontardulais), The County of Dyfed (Restricted Roads) Order 1993 (Imposition of 30mph Speed Limit on the Class II B4309 at Class III Road - B4310 at Felingwm Uchaf), The County of Dyfed (Restricted Roads) Order 1993 (Imposition of 30mph Speed Limit on the Class II B4309 at Cynheidre), The County of Dyfed (Restricted Roads) Order 1993 (Imposition of 30mph Speed Limit on Bryncaerau Road, Trimsaran), The County of Dyfed (Restricted Roads) Order 1993 (Imposition of 30mph Speed Limit on the Class II Road B4317 at Cwm-mawr), The County of Dyfed (Restricted Roads) Order 1993 (Imposition of 30mph Speed Limit at Aberlash Road, Bonllwyn, Ammanford), The County of Dyfed (Restricted Roads) Order 1993 (Imposition of 30mph Speed Limit at Carmel), The County of Dyfed (Restricted Roads) Order 1993 (Imposition of 30mph Speed Limit at Llangadog), The County of Dyfed (Restricted Roads) Order 1993 (Imposition of 30mph Speed Limit at Llanfallteg), The County of Dyfed (Restricted Roads) Order 1993 (Imposition of 30mph Speed Limit on the Principal Roads A484 Yspitty Road, Bynea, Llanelli), The County of Dyfed (Restricted Roads) Order 1993 (Imposition of 30mph Speed Limit on the Principal Roads A484 and A475 at Newcastle Emlyn), The County of Dyfed

(Restricted Roads) Order 1994 (Imposition of 30mph Speed Limit at Kidwelly), The County of Dyfed (Restricted Roads) Order 1994 (Imposition of 30mph Speed Limit at Carway), The County of Dyfed (Restricted Roads) Order 1994 (Imposition of 30mph Speed Limit at Bancyfelin), The County of Dyfed (Restricted Roads) Order 1994 (Imposition of 30mph Speed Limit at Heol Mansant, Pontyates), The County of Dyfed (Restricted Roads) Order 1994 (Imposition of 30mph Speed Limit at Salem), The County of Dyfed (Restricted Roads) Order 1995 (Imposition of 30mph Speed Limit at Five Roads, Llanelli), The County of Dyfed (Restricted Roads) Order 1995 (Imposition of 30mph Speed Limit at Llandybie), The County of Dyfed (Restricted Roads) Order 1995 (Imposition of 30mph Speed Limit at Trimsaran Class II B4308), The County of Dyfed (Restricted Roads) (30mph Speed Limit at Broad Street and Heol Pluguffan, Llandovery) Order 1996, The County of Dyfed (Restricted Roads) (Imposition of 30mph Speed Limit at Nant Y Glyn Road, Glanamman) Order 1997, The County of Dyfed (Restricted Roads) (Imposition of 30mph Speed Limit at Heol-Y-Parc, Cefneithin) Order 1997, The County of Dyfed (Restricted Roads) (Imposition of 30mph Speed Limit at North Road, Whitland) Order 1997, The County of Dyfed (Restricted Roads) (Imposition of 30mph Speed Limit at Rhydybont, Llanybydder) Order 1997, The County of Dyfed (Restricted Roads) (Carmarthen - Llanelli Road B4309 Furnace) (Imposition of 30mph Speed Limit) Order 1997, The County of Dyfed (Restricted Roads) Order 1997 (Imposition of 30mph Speed Limit at Llangyndeyrn), The County of Dyfed (Restricted Roads) Order 1997 (Imposition of 30mph Speed Limit at Tremolet School, Pendine), The County of Carmarthenshire (Restricted Roads) Order 1998 (Imposition of 30mph Speed Limit at Bronwydd, Carmarthen), The County of Carmarthenshire (Restricted Roads) Order 1998 (Imposition of 30mph Speed Limit at Bolahaul Road, Heol Nant, Nat-Y-Glasdwr and Maes Glasnant, Cwmffrwd), The County of Carmarthenshire (Restricted Roads) Order 1998 (Imposition of 30mph Speed Limit at Llanedi), The County of Carmarthenshire (Unclassified Road at Ostrey Hill and Class III Llangynin Road, St Clears) (Imposition of 30mph Speed Limit) Order 1998, The County of Carmarthenshire (Restricted Roads) Order 1998

(Imposition of 30mph Speed Limit at Llanpumsaint), The County of Carmarthenshire (Restricted Roads) Order 1999 (Imposition of 30mph Speed Limit at Mynydd Y Garreg), The County of Carmarthenshire (Restricted Roads) Order 1999 (Imposition of 30mph Speed Limit at Llangunnor Road, Carmarthen), The County of Carmarthenshire (Restricted Roads) Order 1999 (Imposition of 30mph Speed Limit at Croesyceiliog), The County of Carmarthenshire (Restricted Roads) Order 1999 (Imposition of 30mph Speed Limit at the New Link Road, Abergwili, Carmarthen), The County of Carmarthenshire (Restricted Roads) Order 1999 (Imposition of 30mph Speed Limit at Abergorlech), The County of Carmarthenshire (Restricted Roads) (Imposition of 30mph Speed Limit at Maerdy Road/Betws Road, Argoes Road and the Parc Penrhiw Estate, Betws, Ammanford) Order 1999, The County of Carmarthenshire (Restricted Roads) Order 1999 (Imposition of 30mph Speed Limit at Derwydd), The County of Carmarthenshire (Restricted Roads) Order 1999 (Imposition of 30mph Speed Limit at Llangunnor Road, Carmarthen), The County of Carmarthenshire (Restricted Roads) Order 1999 (Imposition of 30mph Speed Limit at Carmarthen Road, Newcastle Emlyn), The County of Carmarthenshire (Restricted Roads) Order 2000 (Imposition of 30mph Speed Limit at Class III Road at Gelli Aur), The County of Carmarthenshire (Restricted Roads) Order 2000 (Imposition of 30mph Speed Limit at Unclassified Road at Heol-Y-Capel, Carmel), The County of Carmarthenshire (Restricted Roads) Order 2000 (Imposition of 30mph Speed Limit at Abercych), The County of Carmarthenshire (Restricted Roads) Order 2000 (Imposition of 30mph Speed Limit at Pencader), The County of Carmarthenshire (Restricted Roads) Order 2000 (Imposition of 30mph Speed Limit at Llanddowror), The County of Carmarthenshire (Restricted Roads) Order 2000 (Imposition of 30mph Speed Limit at Class III Llansadwrn), The County of Carmarthenshire (Restricted Roads) Order 2000 (Imposition of 30mph Speed Limit at Class III Llangynog), The County of Carmarthenshire (Restricted Roads) Order 2000 (Imposition of 30mph Speed Limit at Unclassified Road Known as Old Road, Llansteffan), The County of Carmarthenshire (Restricted Roads) Order 2000 (Imposition of

30mph Speed Limit at Class III Milo), The County of Carmarthenshire (Restricted Roads) Order 2000 (Imposition of 30mph Speed Limit Red Roses to Sping Gardens, Whitland), The County of Carmarthenshire (Restricted Roads) Order 2001 (Imposition of 30mph Speed Limit at Foelgastell), The County of Carmarthenshire (Restricted Roads) Order 2001 (Imposition of 30mph Speed Limit at Llangeler), The County of Carmarthenshire (Restricted Roads) Order 2001 (Imposition of 30mph Speed Limit at Heol Ddu, Ammanford), The County of Carmarthenshire (Restricted Roads) Order 2001 (Imposition of 30mph Speed Limit at Llansawel), The County of Carmarthenshire (Restricted Roads) Order 2001 (Imposition of 30mph Speed Limit at Rhydcymerau), The County of Carmarthenshire (Restricted Roads) Order 2002 (Imposition of 30mph Speed Limit at Cellan Road, Cwmann), The County of Carmarthenshire (Restricted Roads) Order 2002 (Imposition of 30mph Speed Limit at Llysonnen Road, Johnstown, Carmarthen), The County of Carmarthenshire (Restricted Roads) Order 2002 (Imposition of 30mph Speed Limit at Class II Road, Red Roses), The County of Carmarthenshire (Restricted Roads) Order 2002 (Imposition of 30mph Speed Limit at Pentregwenlais), The County of Carmarthenshire (Restricted Roads) Order 2002 (Imposition of 30mph Speed Limit at Class III Road, C3205, Llanfallteg), The County of Carmarthenshire (Restricted Roads) Order 2002 (Imposition of 30mph Speed Limit at Gosport Street, Laugharne), The County of Carmarthenshire (Restricted Roads) Order 2003 (Imposition of 30mph Speed Limit at Cwrt Henri, Dryslwyn), The County of Carmarthenshire (Restricted Roads) Order 2003 (Imposition of 30mph Speed Limit at Class III Road, Bancyffordd), The County of Carmarthenshire (Restricted Roads) Order 2003 (Imposition of 30mph Speed Limit at Broad Oak), The County of Carmarthenshire (Restricted Roads) Order 2003 (Imposition of 30mph Speed Limit at Llangathen), The County of Carmarthenshire (Restricted Roads) Order 2003 (Imposition of 30mph Speed Limit at Class III Bethlehem Road, Ffairfach), The County of Carmarthenshire (Restricted Roads) Order 2004 (Imposition of 30mph Speed Limit at Black Lion Road, Gorslas), The County of Carmarthenshire (Restricted Roads) Order 2004 (Imposition of 30mph Speed Limit at Class

III Road, Cilycwm), The County of Carmarthenshire (Restricted Roads) Order 2004 (Imposition of 30mph Speed Limit at Cwmivor Road, Burry Port), The County of Carmarthenshire (Restricted Roads) Order 2004 (Imposition of 30mph Speed Limit at New Inn), The County of Carmarthenshire (Restricted Roads) Order 2004 (Imposition of 30mph Speed Limit at Mynyddgarreg), The County of Carmarthenshire (Restricted Roads) Order 2004 (Imposition of 30mph Speed Limit at Station Road, Nantgaredig), The County of Carmarthenshire (Restricted Roads) Order 2004 (Imposition of 30mph Speed Limit at Talog), The County of Carmarthenshire (Restricted Roads) Order 2004 (Imposition of 30mph Speed Limit at New Inn), The County of Carmarthenshire (Restricted Roads) Order 2004 (Imposition of 30mph Speed Limit at Mynyddygarreg), The County of Carmarthenshire (Restricted Roads) Order 2004 (Imposition of 30mph Speed Limit at Llanarthne), The County of Carmarthenshire (Restricted Roads) Order 2005 (Imposition of 30mph Speed Limit at Class III Road, Crwbin), The County of Carmarthenshire (Restricted Roads) Order 2005 (Imposition of 30mph Speed Limit at Alltynap Road, Johnstown and Unclassified Road, Llanllwch), The County of Carmarthenshire (Restricted Roads) Order 2005 (Imposition of 30mph Speed Limit at Lotwen Road, Capel Hendre), The County of Carmarthenshire (Restricted Roads) Order 2005 (Imposition of 30mph Speed Limit at Llannon), The County of Carmarthenshire (Restricted Roads) Order 2005 (Imposition of 30mph Speed Limit at Meinciau), The County of Carmarthenshire (Restricted Roads) Order 2005 (Imposition of 30mph Speed Limit at Alltynap Road, Johnstown and Unclassified Road, Llanllwch), The County of Carmarthenshire (Mynyddygarreg) (Imposition of 40mph Speed Limit) Order 2005, The County of Carmarthenshire (Mynyddygarreg) (Imposition of 50mph Speed Limit) Order 2005, The County of Carmarthenshire (Restricted Roads) Order 2006 (Imposition of 30mph Speed Limit at Peniel), The County of Carmarthenshire (Restricted Roads) Order 2006 (Imposition of 30mph Speed Limit at Nant Gwineu Road and Jolly Road, Garnant), The County of Carmarthenshire (Restricted Roads) Order 2006 (Imposition of 30mph Speed Limit at Lon Y Dderwen), The County of Carmarthenshire

(Restricted Roads) Order 2006 (Imposition of 30mph Speed Limit at Class II Road, Porthyrhyd), The County of Carmarthenshire (Restricted Roads) Order 2007 (Imposition of 30mph Speed Limit at Class III Tircoed Road, Glanaman), The County of Carmarthenshire (Restricted Roads) Order 2007 (Imposition of 30mph Speed Limit at Bethlehem), The County of Carmarthenshire (Restricted Roads) Order 2007 (Imposition of 30mph Speed Limit at Ammanford), The County of Carmarthenshire (Restricted Roads) Order 2007 (Imposition of 30mph Speed Limit at Heol Smyrna, Llangain), The County of Carmarthenshire (Restricted Roads) Order 2007 (Imposition of 30mph Speed Limit at Llanddarog), The County of Carmarthenshire (Restricted Roads) Order 2007 (Imposition of 30mph Speed Limit at Pibwrlwyd Lane, Carmarthen), The County of Carmarthenshire (Restricted Roads) Order 2008 (Imposition of 30mph Speed Limit at Cwmfelin Mynach), The County of Carmarthenshire (Restricted Roads) Order 2008 (Imposition of 30mph Speed Limit at Idole, Cwmffrwd), The County of Carmarthenshire (Restricted Roads) Order 2008 (Imposition of 30mph Speed Limit at Maesybont Road, Gorslas), The County of Carmarthenshire (Restricted Roads) Order 2008 (Imposition of 30mph Speed Limit at Alltwalis), The County of Carmarthenshire (Restricted Roads) Order 2008 (Imposition of 30mph Speed Limit at Capel Dewi), The County of Carmarthenshire (Restricted Roads) Order 2008 (Imposition of 30mph Speed Limit at Morfa Cross - Berwick Park Link Road), The County of Carmarthenshire (Restricted Roads) Order 2008 (Imposition of 30mph Speed Limit at Cefnbrynbrain and Rhosamman), The County of Carmarthenshire (Restricted Roads) Order 2008 (Imposition of 30mph Speed Limit at Heol Trimsaran, Penmynydd), The County of Carmarthenshire (Restricted Roads) Order 2009 (Imposition of 30mph Speed Limit at Felindre, Dryslwyn), The County of Carmarthenshire (Restricted Roads) Order 2009 (Imposition of 30mph Speed Limit at Bronwydd), The County of Carmarthenshire (Restricted Roads) Order 2009 (Imposition of 30mph Speed Limit at Talley), The County of Carmarthenshire (Restricted Roads) Order 2009 (Imposition of 30mph Speed Limit at Llanarthne), The County of Carmarthenshire (Restricted

Roads) Order 2009 (Imposition of 30mph Speed Limit at Llandysul), The County of Carmarthenshire (Restricted Roads) Order 2009 (Imposition of 30mph Speed Limit at Red Roses), The County of Carmarthenshire (Restricted Roads) Order 2010 (Imposition of 30mph Speed Limit at Laugharne), The County of Carmarthenshire (Restricted Roads) Order 2010 (Imposition of 30mph Speed Limit at A484 Llanelli to Carmarthen), The County of Carmarthenshire (Restricted Roads) Order 2010 (Imposition of 30mph Speed Limit at Llangynog), The County of Carmarthenshire (Porthyrhyd) (30mph Speed Limit) (De-Restriction) Order 2010, The County of Carmarthenshire (Restricted Roads) Order 2010 (Imposition of 30mph Speed Limit at Porthyrhyd), The County of Carmarthenshire (Restricted Roads) Order 2010 (Imposition of 30mph Speed Limit at Waungilwen), The County of Carmarthenshire (Restricted Roads) Order 2010 (Imposition of 30mph Speed Limit at Llanwrda), The County of Carmarthenshire (Restricted Roads) Order 2011 (Imposition of 30mph Speed Limit at Llanedi Road, Fforest), The County of Carmarthenshire (Restricted Roads) Order 2011 (Imposition of 30mph Speed Limit) (Efailwen and Glandy Cross), The County of Carmarthenshire (Restricted Roads) Order 2011 (Imposition of 30mph Speed Limit at Capel Iwan), The County of Carmarthenshire (Restricted Roads) Order 2011 (Imposition of 30mph Speed Limit at Carway), The County of Carmarthenshire (Restricted Roads) Order 2011 (Imposition of 30mph Speed Limit at Cwrt Henri), The County of Carmarthenshire (Restricted Roads) Order 2011 (Imposition of 30mph Speed Limit at Llangynnin), The County of Carmarthenshire (Restricted Roads) Order 2011 (Imposition of 30mph Speed Limit at Part of the A476 Road Gorslas-Ffairfach), The County of Carmarthenshire (Restricted Roads) Order 2011 (Imposition of 30mph Speed Limit at Llannon), The County of Carmarthenshire (Restricted Roads) Order 2011 (Imposition of 30mph Speed Limit at Llanglydwen), The County of Carmarthenshire (Restricted Roads) Order 2011 (Imposition of 30mph Speed Limit at the A482 Llanwrda and Adjoining Unclassified Roads), The County of Carmarthenshire (Restricted Roads) Order 2011 (Imposition of 30mph Speed Limit at Penmynydd, Trimsaran), The County of Carmarthenshire (Restricted Roads) Order 2011

(Imposition of 30mph Speed Limit at Pen Y Banc), The County of Carmarthenshire (Restricted Roads) Order 2011 (Imposition of 30mph Speed Limit at Dinas Near Trelech), The County of Carmarthenshire (Restricted Roads) Order 2011 (Imposition of 30mph Speed Limit at Twynllanan, Near Llangadog), The County of Carmarthenshire (Restricted Roads) Order 2011 (Imposition of 30mph Speed Limit at Hermon), The County of Carmarthenshire (Restricted Roads) Order 2011 (Imposition of 30mph Speed Limit at Llanllwni), The County of Carmarthenshire (Restricted Roads) Order 2011 (Imposition of 30mph Speed Limit at Part of the A476 Road Gorslas - Ffairfach), Cyngor Sir Ceredigion County Council and Carmarthenshire County Council (A484 Cenarth Bridge and B4332 Cenarth, Ceredigion & Carmarthenshire) (Imposition of 20mph and 30mph Speed Limit) Order 2011, The County of Carmarthenshire (Restricted Roads) Order 2012 (Imposition of 30mph Speed Limit Part of the A484 Cwmdwyfran - Carmarthen), The County of Carmarthenshire (Restricted Roads) Order 2012 (Imposition of 30mph Speed Limit at Bynea), The County of Carmarthenshire (Restricted Roads) Order 2012 (Imposition of 30mph Speed Limit - Pencarreg, Llanybydder), The County of Carmarthenshire (Restricted Roads) Order 2012 (Imposition of 30mph Speed Limit at Station Road, Nantgaredig), The County of Carmarthenshire (Restricted Roads) Order 2013 (Imposition of 30mph Speed Limit Red Roses to Tavernspite Road), The County of Carmarthenshire (Restricted Roads) Order 2013 (Imposition of 30mph Speed Limit - The B4309 at Pontantwn), The County of Carmarthenshire (Restricted Roads) Order 2014 (Imposition of 30mph Speed Limit Nantycaws, Carmarthen), The County of Carmarthenshire (Restricted Roads) Order 2014 (Imposition of 30mph Speed Limit at Trimsaran), The County of Carmarthenshire (Restricted Roads) Order 2014 (Imposition of 30mph Speed Limit - C2138 Road at Gwynfe, Llangadog), The County of Carmarthenshire (Restricted Roads and 40mph and 50mph Speed Limit) Order 2014 (A4069 Llangadog - Brynamman and Felindre), The County of Carmarthenshire (Restricted Roads) Order 2014 (Imposition of 30mph Speed Limit at Pentrecagal, Newcastle Emlyn), The County of Carmarthenshire (Restricted Road and

40mph Speed Limit) Order 2015 (Cwmbach Road and Heol Trimsaran, Llanelli), The County of Carmarthenshire (Restricted Roads) Order 2015 (Imposition of 30mph Speed Limit at Pentre Morgan), The County of Carmarthenshire (Restricted Roads) Order 2015 (Imposition of 30mph and 40mph Speed Limit - Part of the A4242 at Carmarthen), The County of Carmarthenshire (20mph 30mph and 40mph Speed Limits) Order 2015 (A476 Ffairfach, Llandeilo), The County of Carmarthenshire (Restricted Roads) Order 2016 (Imposition of 30mph Speed Limit) (Part of the B4317 Station Road, Pontyberem), The County of Carmarthenshire (Restricted Roads) Order 2016 (Imposition of 30mph Speed Limit at Alltwalis), The County of Carmarthenshire (Restricted Roads) Order 2016 (Imposition of 30mph Speed Limit at Hendy, Llanelli), The County of Carmarthenshire (Restricted Roads) Order 2016 (Imposition of 30mph Speed Limit) (Part of the B4306 Bancffosfelen to Crwbin), The County of Carmarthenshire (Restricted Roads) Order 2016 (Imposition of 30mph Speed Limit at Pwll Trap, St Clears), The County of Carmarthenshire (Restricted Roads) Order 2016 (Imposition of 30mph Speed Limit - Part of the A485 Llanybydder), The County of Carmarthenshire (Restricted Roads) Order 2016 (Imposition of 30mph Speed Limit) (Part of the A484, Cwmffrwd, Camarthen), The County of Carmarthenshire (Restricted Roads) Order 2016 (Imposition of 30mph Speed Limit - Llandyfan to Trapp), The County of Carmarthenshire (Saron and Rhos, Llandysul) (Imposition of 20mph and 30mph Speed Limit) Order 2017, The County of Carmarthenshire (Restricted Roads) Order 2017 (Imposition of 30mph Speed Limit at North Road, Whitland), The County of Carmarthenshire (Restricted Roads) Order 2018 (Imposition of 30mph Speed Limit) (Heol Y Foel, Foelgastell) Order 2018, The County of Carmarthenshire (Restricted Roads) Order 2018 (Imposition of 30mph Speed Limit) (Llysonnen Road Travellers', Manor Way and Bronwydd Road, Carmarthen), The County of Carmarthenshire Order 2018 (Imposition of 30mph and 40mph Speed Limit) (Llanddowror to Red Roses), The County of Carmarthenshire Order 2019 (Imposition of 30mph and 40mph and 50mph Speed Limit) (Llandeilo - Crugybar (B4302), The County of Carmarthenshire Order 2019 (Imposition of 30mph and 50mph Speed Limit) (Llansteffan and

Llansteffan to Johnstown (B4312) Road), The County of Carmarthenshire (Restricted Roads) Order 2020 (Imposition of 30mph Speed Limit) (Ammanford) (Glanaman) (Llandyfan) (Rhosmaen) (Llangadog) (Cenarth) (Four Roads) (Pantyrathro) (Llanllwni) (Llangain) (Newcastle Emlyn) Order 2020, The County of Carmarthenshire (Restricted Roads) Imposition of 30mph Speed Limit) (Trapp) (Llansadwrn) (Glangwili) (Mynyddcerrig) (Llanboidy) (Ffarmers) (Ammanford) Order 2020, The County of Carmarthenshire (Restricted Roads) (Imposition of 30mph Speed Limit) (A476 Gorslas to Ffairfach Road in part) Order 2021, The County of Carmarthenshire The A4138 Pontardulais Road, Hendy, Llanelli (In Part) (Imposition of 30mph Speed Limit) Order 2022, The County of Carmarthenshire (Porthyrhyd, Llanwrda) (Imposition of 30mph Speed Limit) Order 2022, The County of Carmarthenshire (Siloh, Cilycwm, Llandoverly) (Imposition of 30mph Speed Limit) Order 2022 are hereby revoked.

GIVEN under the Common Seal of the Carmarthenshire County Council this day of Two Thousand and

THE COMMON SEAL of the)
CARMARTHENSHIRE COUNTY)
COUNCIL was hereunto affixed in)
the presence of:-)

Head of Administration & Law

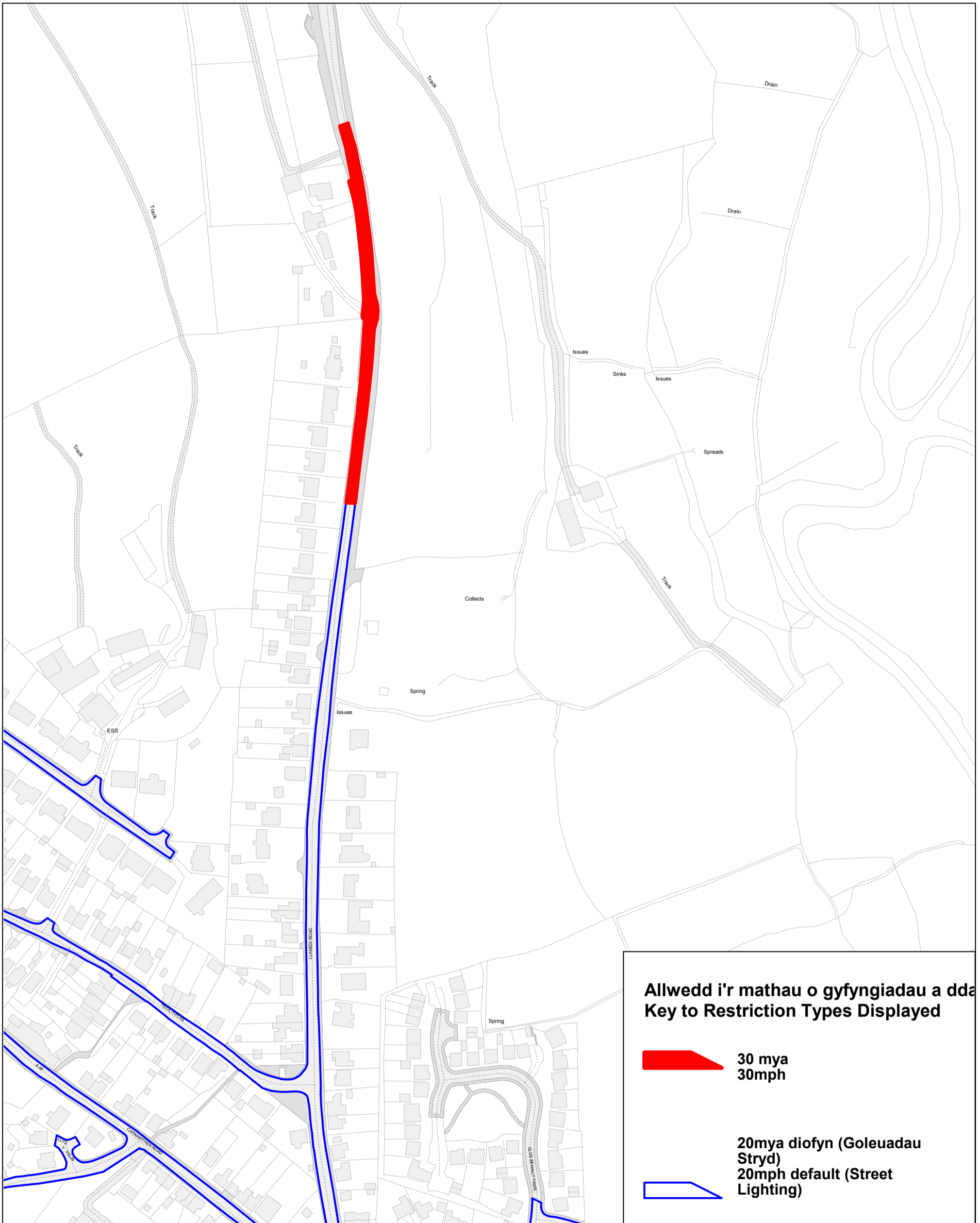
MAP SCHEDULE

AA10	AA11	AA28	AA32	AA34	AA35
AA36	AA38	AA39	AA41	AB8	AB9
AB18	AB22	AB28	AB29	AB30	AB31
AB32	AB37	AB38	AB39	AB40	AB41
AC7	AC8	AC18	AC25	AC26	AC28
AC30	AC31	AC33	AC34	AC38	AC40


AC41	AD7	AD29	AD30	AD32	AD33
AD34	AD39	AD40	AD41	AE16	AE17
AE23	AE24	AE28	AE29	AE30	AE31
AE38	AE41	AF5	AF6	AF11	AF12
AF15	AF16	AF24	AF27	AF28	AF29
AF30	AF31	AF32	AF34	AF36	AF37
AF38	AG6	AG27	AG28	AG29	AG30
AG31	AG32	AG33	AH13	AH14	AH28
AH29	AH30	AH31	AH33	AI23	AI24
AI25	AI31	AI32	AJ8	AJ16	AJ26
AJ30	AJ31	AJ32	AK10	AK11	AK30
AM19	AN12	AN13	AN16	AN17	AN19
AN20	AO29	AO30	AP13	AP30	AQ14
AQ15	E20	E21	E22	F21	H28
I27	I28	I31	I32	J33	K25
K26	K33	K34	L25	L28	L29
L30	L33	L34	M10	M27	M28
N13	N27	N31	N32	N33	O10
O11	O31	O32	P10	P11	P27
Q10	Q11	Q23	Q26	Q27	R11
R13	R14	R32	S11	S12	S17
S18	S19	S20	S32	S33	T11
T12	T13	T14	T17	T18	T25


MAP SCHEDULE (continued)

T26	T27	T28	T33	U11	U12
U21	U24	U25	U26	U27	U34
V11	V12	V13	V19	V21	V22
V25	V26	V27	V28	V29	V31
V34	V35	V36	V38	V39	W20
W21	W22	W23	W24	W25	W26
W28	W30	W34	W39	X11	X12
X13	X14	X15	X17	X20	X24
X25	X27	X29	X30	X31	X33
X35	X36	X37	X39	Y11	Y12
Y13	Y14	Y25	Y27	Y30	Y32
Y34	Y35	Y37	Y39	Z11	Z12
Z13	Z25	Z30	Z33	Z34	Z36
Z39					



Allwedd i'r mathau o gyfyngiadau a dda
Key to Restriction Types Displayed

 **30 mya**
30mph

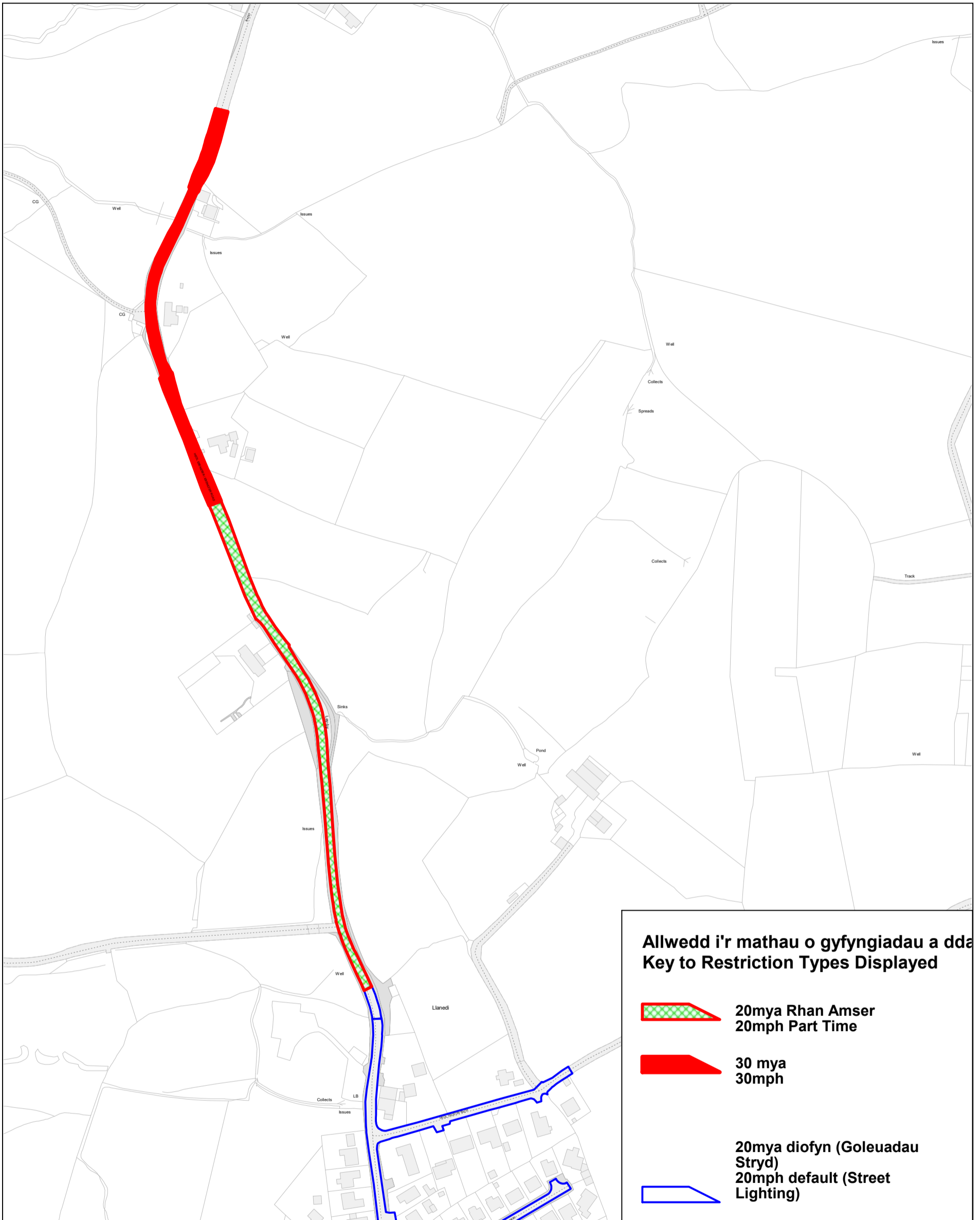
 **20mya diofyn (Goleuadau Stryd)**
20mph default (Street Lighting)



**Objection 2, 3 & 4 -
 B4297 Llanedi Rd, Fforest**

© Hawlfraint y Goron a hawliau cronfa ddata Arolwg Ordnance Survey 100023377 © Crown copyright and database rights 2021 Ordnance Survey 100023377
 Page 1 of 2


SCALE	1 : 2500
DATE	01/08/2023
DRAWN BY	



Allwedd i'r mathau o gyfyngiadau a dda
Key to Restriction Types Displayed

 **20mya Rhan Amser**
20mph Part Time

 **30 mya**
30mph

 **20mya diofyn (Goleuadau Stryd)**
20mph default (Street Lighting)



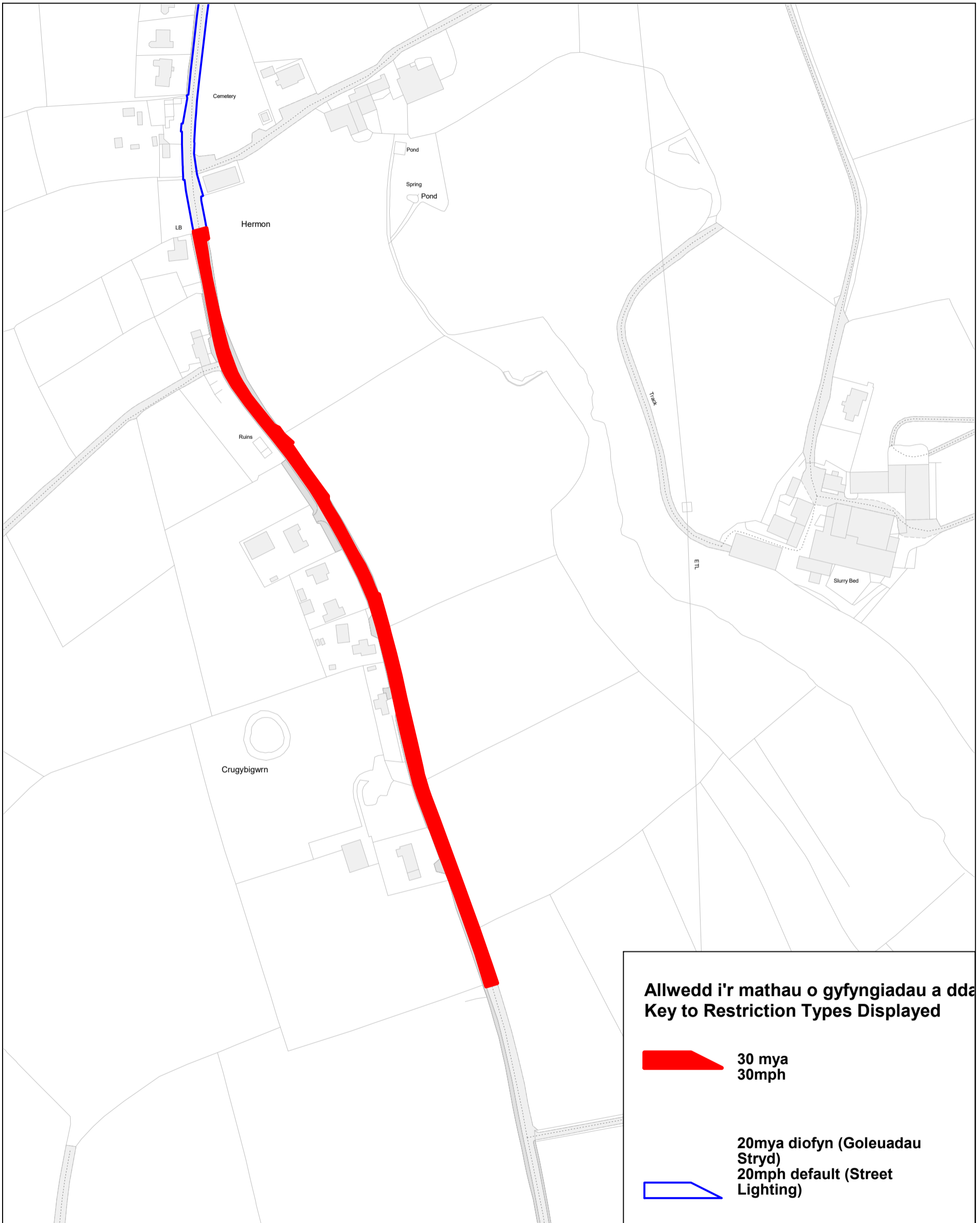
Objection 5, 6, 7 & 8 -
B4297 Llanedi

© Hawlfraint y Goron a hawlfraint
 cronfa ddata Arolwg Ordnans
 100023377 © Crown copyright and
 database rights 2021 Ordnance
 Survey 100023377
 Page
 1 of 2


1 : 3000
 01/08/2023


DRAWING No.

DRAWN BY



Allwedd i'r mathau o gyfyngiadau a dda
Key to Restriction Types Displayed

 **30 mya**
30mph

 **20mya diodyn (Goleuadau Stryd)**
20mph default (Street Lighting)



**Objection 9 & 10 -
 B4333 Hermon (sth)**

© Hawlfraint y Goron a hawlfraint
 cronfa ddata Arolwg Ordnans
 100023377 © Crown copyright and
 database rights 2021 Ordnance
 Survey 100023377
 Page
 1 of 2

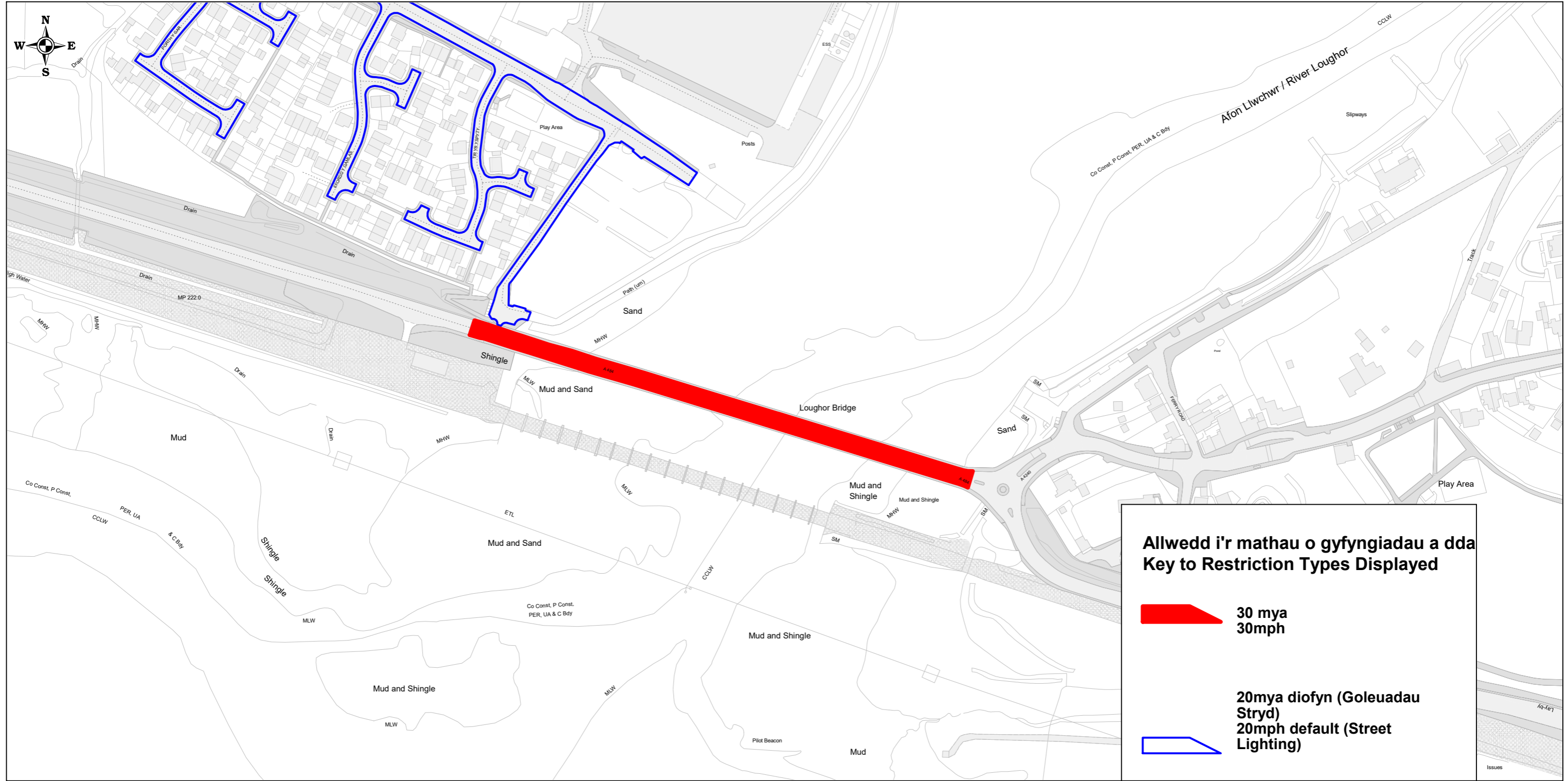
Scale	1 : 2500
DATE	01/08/2023
DRAWING No.	
DRAWN BY	

Objection 11 - A484 Loughor Bridge



Revision No:

OPERATIVE DATE

01/08/2023



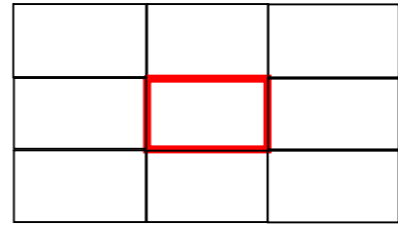
Allwedd i'r mathau o gyfyngiadau a dda
Key to Restriction Types Displayed

-  **30 mya**
30mph
-  **20mya diofyn (Goleuadau Stryd)**
20mph default (Street Lighting)

SCALE - 1 : 2500

THE A483 TRUNK ROAD
(PONTARDULAI ROAD, TYCROES,
CARMARTHENSHIRE)
(PROHIBITION OF WAITING AND STOPPING)
ORDER 2021

ADJACENT TILE REFERENCES



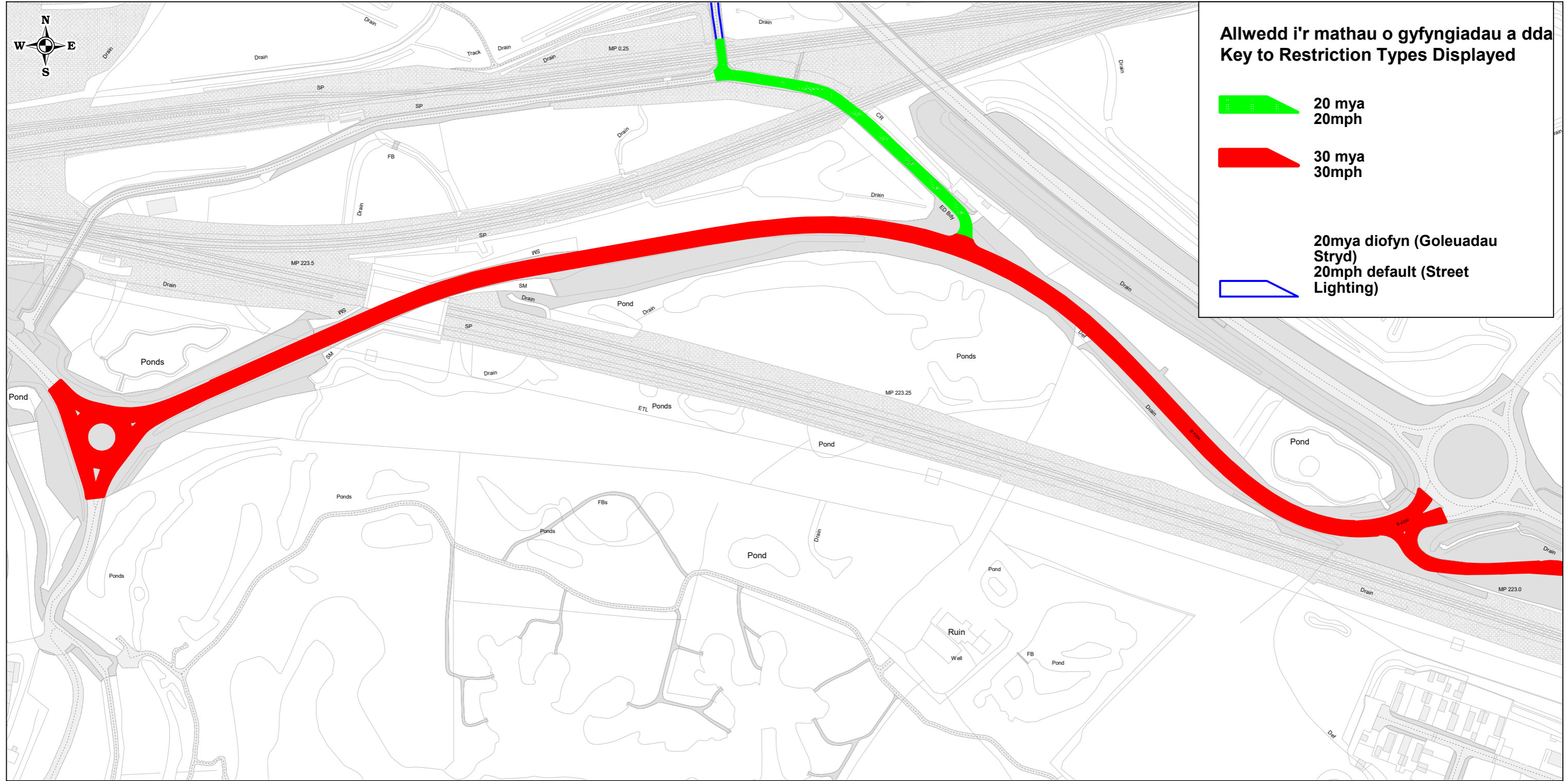
Carmarthenshire County Council
Parc Myrddin
Richmond Terrace
Carmarthen
SA31 1HQ

Objection 11 - B4304 (Dyffryn Rd)

Revision No:

OPERATIVE DATE

01/08/2023



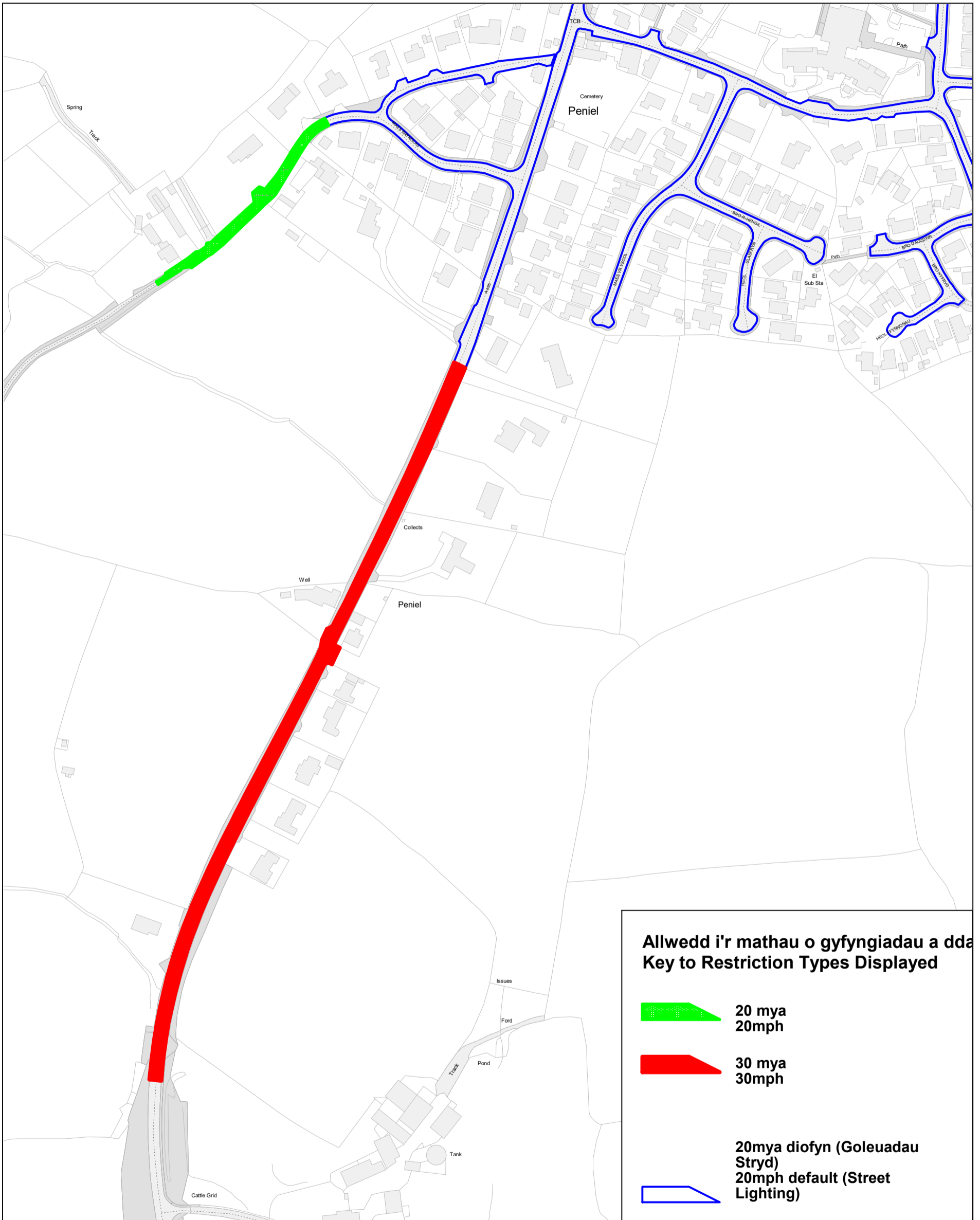
SCALE - 1 : 2500

THE A483 TRUNK ROAD
(PONTARDULAI ROAD, TYCROES,
CARMARTHENSHIRE)
(PROHIBITION OF WAITING AND STOPPING)
ORDER 2021




ADJACENT TILE REFERENCES



Carmarthenshire County Council
Parc Myrddin
Richmond Terrace
Carmarthen
SA31 1HQ



Allwedd i'r mathau o gyfyngiadau a dda
Key to Restriction Types Displayed

-  **20 mya**
20mph
-  **30 mya**
30mph
-  **20mya diofyn (Goleuadau Stryd)**
20mph default (Street Lighting)



**Objection 12 -
A485 Peniel (sth)**

© Hawlfraint y Goron a hawlfraint cronfa ddata Arolwg Ordnans
 100023377 © Crown copyright and database rights 2021 Ordnance Survey 100023377
 Page 1 of 2

Scale	1 : 2500
DATE	01/08/2023
DRAWING No.	
DRAWN BY	

CABINET MEMBER DECISION MEETING FOR TRANSPORT, WASTE AND INFRASTRUCTURE SERVICES

11TH AUGUST 2023

Cabinet Member:	Portfolio
Cllr. Edward Thomas	Cabinet Member for Transport, Waste and Infrastructure Services

LLANELLI SHOPMOBILITY

Purpose:

To approve financial support for Llanelli Shopmobility for August 2023 to August 2024

Recommendations / key decisions required:

It is recommended that a grant be provided to support Shopmobility in Llanelli from August 2023 to August 2024 of £16,000.

Reasons:

Shopmobility is one of many initiatives being encouraged by the Authority to support Llanelli town and is an important element of ensuring access to shops, businesses and services within Llanelli are inclusive and cater for those with mobility impairments.

Shopmobility provides for hire facilities such as wheelchairs and mobility scooters for shoppers and visitors to use within the town.

The grant is funded from the County Council's Community Transport element of the Bus Services Support Grant provided by Welsh Government.

Directorate: Environment Name of Head of Service: Steve Pilliner	Designation Head of Transportation and Highways SGPilliner@Carmarthenshire.gov.uk
Report Author: Richard Waters	Highways & Transportation Services Manager rwaters@carmarthenshire.gov.uk

Declaration of Personal Interest (if any):

Dispensation Granted to Make Decision (if any):

DECISION MADE:

Signed:

DATE: _____

CABINET MEMBER

The following section will be completed by the Democratic Services Officer in attendance at the meeting

Recommendation of Officer adopted	YES / NO
Recommendation of the Officer was adopted subject to the amendment(s) and reason(s) specified:	
Reason(s) why the Officer's recommendation was not adopted:	

EXECUTIVE SUMMARY
CABINET MEMBER DECISION MEETING FOR
TRANSPORT, WASTE AND INFRASTRUCTURE SERVICES

11TH AUGUST 2023

LLANELLI SHOPMOBILITY

The County Council has supported the Llanelli Shopmobility scheme since 2011. The current funding is an annual arrangement renewed each August.

The Llanelli scheme provides a valuable service for those with mobility impairments to access the town and is important in helping the town's post-covid regeneration.

The scheme is mainly reliant on the County Council's financial support and an annual grant is normally provided which is funded from the County Council's Community Transport element of the Bus Services Support Grant.

In recognition of increased operational pressures it is proposed that the grant is increased by just over 5% for the period making the annual grant payable in 2023/24 a total of £16,000.

Shopmobility supports the County Council's updated *Corporate Strategy 2022-2027* and our Well-Being objectives of:

- Enabling our residents to live and age well.
- Enabling our communities and environment to be healthy, safe and prosperous

The Council has set aside funding to support Shopmobility in Llanelli and Carmarthen for a further twelve months.

Should there be any surplus funding at the end of their financial year it would be relatively modest and reinvested in supporting the improvement of the service.

Recommendation: It is recommended that a grant be provided to support Shopmobility in Llanelli from August 2023 to August 2024 of £16,000.

DETAILED REPORT ATTACHED ?

NO

IMPLICATIONS

I confirm that other than those implications which have been agreed with the appropriate Directors / Heads of Service and are referred to in detail below, there are no other implications associated with this report:

Signed: **S. G. Pilliner** Head of Transportation and Highways

Policy and Crime & Disorder	Legal	Finance	ICT	Risk Management Issues	Organisational Development	Physical Assets
YES	NONE	YES	NONE	NONE	NONE	NONE

1. Policy, Crime & Disorder and Equalities

Providing more facilities for the mobility impaired is an important element supporting the Authority's Corporate Strategy 2022-27.

2. Finance

All associated costs will be funded from the community transport element of the Bus Services Support Grant.

CONSULTATIONS

I confirm that the appropriate consultations have taken in place and the outcomes are as detailed below

Signed: **S.G.Pilliner** Head of Highways & Transportation

1. Scrutiny Committee – N/A

2. Local Member(s) - N/A

3. Community / Town Council – N/A

4. Relevant Partners - N/A

5. Staff Side Representatives and other Organisations - N/A

Section 100D Local Government Act, 1972 – Access to Information
List of Background Papers used in the preparation of this report:

THESE ARE DETAILED BELOW

Title of Document	File Ref No.	Locations that the papers are available for public inspection
Corporate Strategy 2022-27		Corporate Strategy 2022-2027 (gov.wales)

CABINET MEMBER DECISION MEETING FOR TRANSPORT, WASTE AND INFRASTRUCTURE SERVICES

11TH AUGUST 2023

Cabinet Member:	Portfolio
Cllr. Edward Thomas	Cabinet Member for Transport, Waste and Infrastructure Services

CARMARTHEN SHOPMOBILITY

Purpose:

To approve financial support for Carmarthen Shopmobility for September 2023 to September 2024.

Recommendations / key decisions required:

It is recommended that a grant be provided to support Shopmobility in Carmarthen from September 2023 to September 2024 of £16,000.

Reasons:

Shopmobility is one of many initiatives being encouraged by the Authority to support Carmarthen town and is an important element of ensuring access to shops, businesses and services within Carmarthen are inclusive and cater for those with mobility impairments.

Shopmobility provides for hire facilities such as wheelchairs and mobility scooters for shoppers and visitors to use within the town.

The grant is funded from the County Council's Community Transport element of the Bus Services Support Grant provided by Welsh Government.

Directorate: Environment	Designation
Name of Head of Service: Steve Pilliner	Head of Transportation and Highways SGPilliner@Carmarthenshire.gov.uk
Report Author: Richard Waters	Highways & Transportation Services Manager rwaters@carmarthenshire.gov.uk

Declaration of Personal Interest (if any):

Dispensation Granted to Make Decision (if any):

DECISION MADE:

Signed:

DATE: _____

CABINET MEMBER

The following section will be completed by the Democratic Services Officer in attendance at the meeting

Recommendation of Officer adopted	YES / NO
Recommendation of the Officer was adopted subject to the amendment(s) and reason(s) specified:	
Reason(s) why the Officer's recommendation was not adopted:	

EXECUTIVE SUMMARY
CABINET MEMBER DECISION MEETING FOR
TRANSPORT, WASTE AND INFRASTRUCTURE SERVICES

11TH AUGUST 2023

CARMARTHEN SHOPMOBILITY

The County Council has supported the Carmarthen Shopmobility scheme since 2011. The current funding is an annual arrangement renewed each September.

The Carmarthen scheme provides a valuable service for those with mobility impairments to access the town and is important in helping the town's post-covid regeneration.

The scheme is mainly reliant on the County Council's financial support and an annual grant is normally provided which is funded from the County Council's Community Transport element of the Bus Services Support Grant.

In recognition of increased operational pressures it is proposed that the grant is increased by just over 5% for the period making the annual grant payable in 2023/24 a total of £16,000.

Shopmobility supports the County Council's updated *Corporate Strategy 2022-2027* and our Well-Being objectives of:

- Enabling our residents to live and age well.
- Enabling our communities and environment to be healthy, safe and prosperous

The Council has set aside funding to support Shopmobility in Llanelli and Carmarthen for a further twelve months.

Should there be any surplus funding at the end of their financial year it would be relatively modest and reinvested in supporting the improvement of the service.

Recommendation:

It is recommended that a grant be provided to support Shopmobility in Carmarthen from September 2023 to September 2024 of £16,000.

DETAILED REPORT ATTACHED ?

NO

IMPLICATIONS

I confirm that other than those implications which have been agreed with the appropriate Directors / Heads of Service and are referred to in detail below, there are no other implications associated with this report:

Signed: **S.G. Pilliner** **Head of Transportation and Highways**

Policy and Crime & Disorder	Legal	Finance	ICT	Risk Management Issues	Organisational Development	Physical Assets
YES	NONE	YES	NONE	NONE	NONE	NONE

1. Policy, Crime & Disorder and Equalities

Providing more facilities for the mobility impaired is an important element supporting the Authority's Corporate Strategy 2022-27.

2. Finance

All associated costs will be funded from the community transport element of the Bus Services Support Grant.

CONSULTATIONS

I confirm that the appropriate consultations have taken in place and the outcomes are as detailed below

Signed: **S.G.Pilliner** **Head of Highways & Transportation**

1. Scrutiny Committee – N/A

2. Local Member(s) - N/A

3. Community / Town Council – N/A

4. Relevant Partners - N/A

5. Staff Side Representatives and other Organisations - N/A

Section 100D Local Government Act, 1972 – Access to Information

List of Background Papers used in the preparation of this report:

THESE ARE DETAILED BELOW

Title of Document	File Ref No.	Locations that the papers are available for public inspection
Corporate Strategy 2022-2027		Corporate Strategy 2022-2027 (gov.wales)